

Rocheport Gravel Rd at Highway 40
May 10th 12:57 PM




Highway 40 at Rocheport Gravel Rd
May 10th 12:57 PM



Eastley River Rd at Route 8
May 10th 2:38 PM



Ripetto Rd at Route 8
May 10th 2:44 PM



Smith Hatchery Rd at Mahan Branch Creek
May 10th 2:21 PM



Katy Trail at Bonne Femme Creek
May 10th 8:36 AM



Ripetto Rd at Harold Cunningham Rd
May 10th 9:32 AM



Harold Cunningham Rd at Bonne Femme Creek
May 10th 9:08 AM



Cedar Tree Ln at Glascock Branch Creek
May 10th 8:12 AM




19000 Block of River Rd
May 10th 8:18 AM



Hart Creek Rd at Hart Creek Conservation Access
May 10th 6:32 PM

May 2007 Flooding

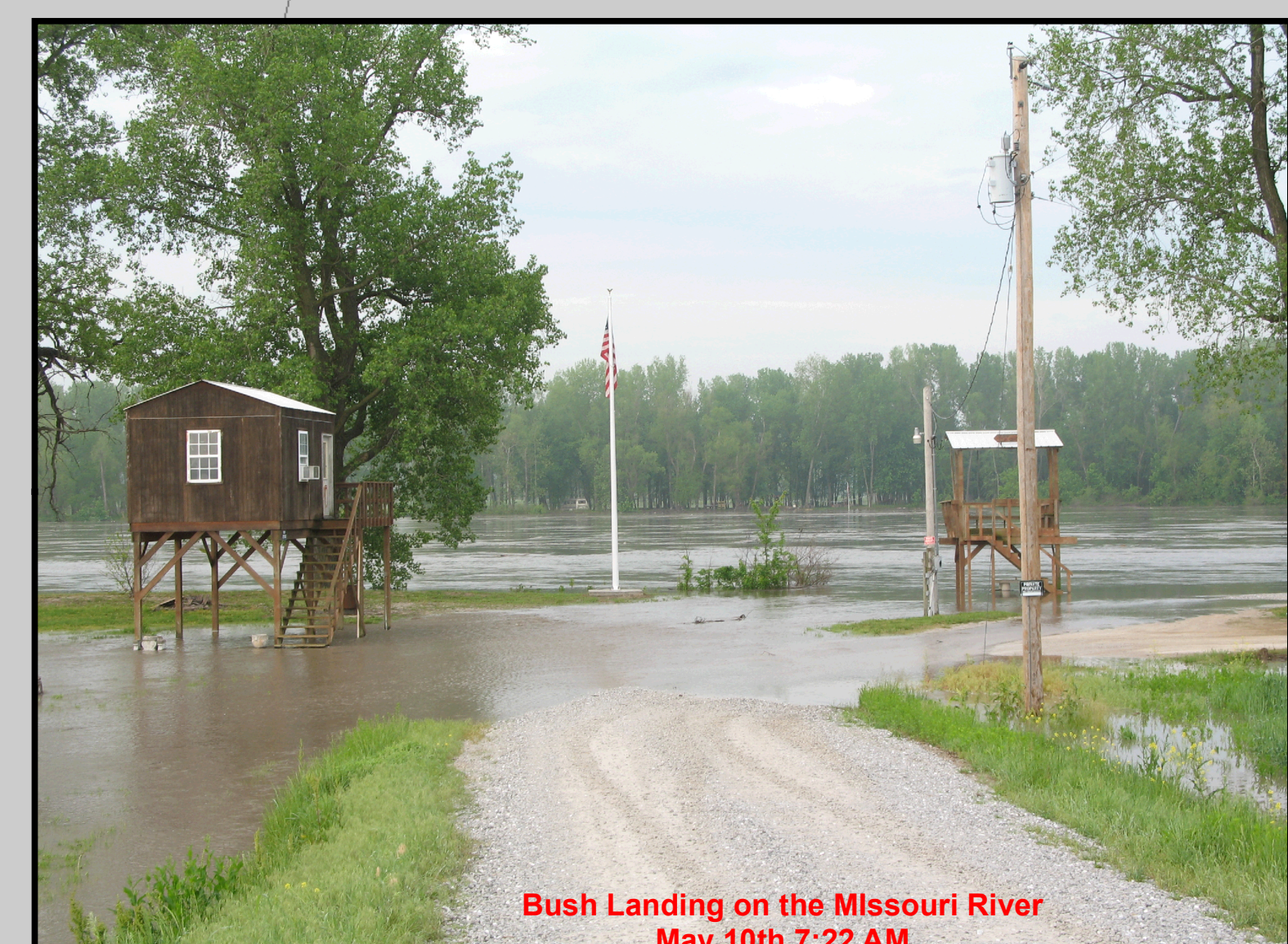
- Legend**
- ✕ Road Closures
 - ▲ River Mile Markers
 - Roads
 - ~ Streams
 - Missouri River
 - Flooded Areas
- Political Boundaries**
- Municipalities
 - Surrounding Counties
 - Unincorporated Boone County



Cartography by OSEM May 14th 2007



Hartburg Bottom Rd at Hart Creek
May 10th 7:34 AM



Bush Landing on the Missouri River
May 10th 7:22 AM



Hartburg Bottom Rd at Claysville Rd
May 10th 4:23 PM



Claysville Rd at South Mount Pleasant Rd
May 10th 4:23 PM