

CERTIFIED COPY OF ORDER

STATE OF MISSOURI

} ea.

December Session of the November Adjourned

Term. 20 02

County of Boone

In the County Commission of said county, on the

30th

day of

December

20 02

the following, among other proceedings, were had, viz:

Now on this day, the County Commission of the County of Boone does hereby approve the request by David and Teresa Carlos for an Animal Boarding and Training Facility on 10.95 acres, located at 11403 W Highway 40, Rocheport, with the following condition:

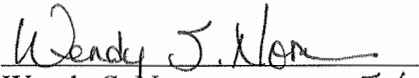
- Driveway and parking area to have a dust free surface within six months of approval of permit.

Done this 30th day of December, 2002.




Don Stamper
Presiding Commissioner


ATTEST:



Wendy S. Noren *sv*
Clerk of the County Commission



Karen M. Miller
District I Commissioner



Skip Elkin
District II Commissioner

CERTIFIED COPY OF ORDER

STATE OF MISSOURI }
 County of Boone } ea.

December Session of the November Adjourned

Term. 20 02


In the County Commission of said county, on the 30th day of December 20 02

the following, among other proceedings, were had, viz:

Now on this day, the County Commission of the County of Boone does hereby approve the request by David and Teresa Carlos for an Outdoor Recreational Facility on 10.95 acres, located at 11403 W Highway 40, Rocheport, with the following conditions:


- Lighting directed inward and downward,
- No amplified music,
- Boundary fences in good repair,
- Hours restricted to 9:00 p.m., and
- Limit use of party house to a shelter house function only.


Done this 30th day of December, 2002.



Don Stamper
 Presiding Commissioner

ATTEST:


 Wendy S. Noren
 Clerk of the County Commission



Karen M. Miller
 District I Commissioner



Skip Elkin
 District II Commissioner

CERTIFIED COPY OF ORDER

STATE OF MISSOURI }
County of Boone } ea.

December Session of the November Adjourned Term. 20 02


In the County Commission of said county, on the 30th day of December 20 02

the following, among other proceedings, were had, viz:


Now on this day, the County Commission of the County of Boone does hereby approve the request by Benevolent Association Christian Church on behalf of GAP Properties to rezone the following property located at 4300 S Bearfield Road, Columbia:


- **Tract 1** – 3.80 acres and **Tract 2** – 3.84 acres from A-1 (Agriculture) to R-M/PRD (Moderate Density Residential/Planned Residential Development)
- **Tract 3** – 9.08 acres from A-1 (Agriculture) to C-GP (Planned Commercial)


Done this 30th day of December, 2002.


Don Stamper
Presiding Commissioner

ATTEST:


Wendy S. Noren
Clerk of the County Commission


Karen M. Miller
District I Commissioner


Skip Elkin
District II Commissioner

CERTIFIED COPY OF ORDER

STATE OF MISSOURI

} ea.

December Session of the November Adjourned

Term. 20 02

County of Boone

In the County Commission of said county, on the

30th

day of

December

20 02

the following, among other proceedings, were had, viz:

Now on this day, the County Commission of the County of Boone does hereby approve the request by Benevolent Association Christian Church on behalf of GAP Properties for a *Review Plan* on property located at 4300 S Bearfield Road, Columbia, with the following conditions:

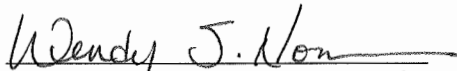
- That it is recognized that no additional structures are allowed on the site without going back through the process and receiving approval of a revised review plan and revised final plan.
- That it is recognized that uses of the existing structures is limited to those uses proposed on the face of the review plan and that any modifications of the uses will require going back through the process and receiving approval of a revised review plan and revised final plan.


Done this 30th day of December, 2002.



Don Stamper
Presiding Commissioner

ATTEST:


Wendy S. Noren
Clerk of the County Commission



Karen M. Miller
District I Commissioner



Skip Elkin
District II Commissioner

CERTIFIED COPY OF ORDER

STATE OF MISSOURI }
County of Boone } ea.

December Session of the November Adjourned


Term. 20 02

In the County Commission of said county, on the 30th day of December 20 02

the following, among other proceedings, were had, viz:


Now on this day, the County Commission of the County of Boone does hereby approve the Final Development Plan for the Ridge at Hart Creek, located at 4201 E. Christian School Road, Hartsburg. It is further ordered that the Presiding Commissioner be hereby authorized to sign said plan.


Done this 30th day of December, 2002.




Don Stamper
Presiding Commissioner

ATTEST:


Wendy S. Noren
Clerk of the County Commission



Karen M. Miller
District I Commissioner



Skip Elkin
District II Commissioner

CERTIFIED COPY OF ORDER

STATE OF MISSOURI

} ea.

December Session of the November Adjourned

Term. 20 02

County of Boone

In the County Commission of said county, on the

30th

day of


December

20 02

the following, among other proceedings, were had, viz:


Now on this day, the County Commission of the County of Boone does hereby receive and accept Big Timber Plat 1. It is further ordered that the Presiding Commissioner be hereby authorized to sign said plat.

Done this 30th day of December, 2002.




Don Stamper
Presiding Commissioner


ATTEST:



Wendy S. Noren
Clerk of the County Commission



Karen M. Miller
District I Commissioner



Skip Elkin
District II Commissioner

CERTIFIED COPY OF ORDER

STATE OF MISSOURI }
County of Boone } ea.

December Session of the November Adjourned Term. 20 02

In the County Commission of said county, on the 30th day of December 20 02


the following, among other proceedings, were had, viz:

Now on this day, the County Commission of the County of Boone does hereby receive and accept County Farms Plat 12. It is further ordered that the Presiding Commissioner be hereby authorized to sign said plat.

Done this 30th day of December, 2002.

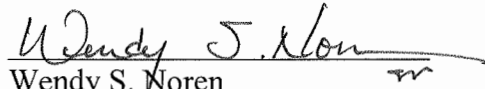


Don Stamper
Presiding Commissioner



Karen M. Miller
District I Commissioner

ATTEST:



Wendy S. Noren
Clerk of the County Commission



Skip Elkin
District II Commissioner

CERTIFIED COPY OF ORDERSTATE OF MISSOURI }
County of Boone } ea.

December Session of the November Adjourned

Term. 20 02

In the County Commission of said county, on the 30th day of December 20 02

the following, among other proceedings, were had, viz:

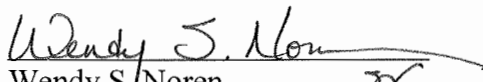
Now on this day, the County Commission of the County of Boone does hereby approve the following budget revision:

DEPARTMENT ACCOUNT AND TITLE	AMOUNT DECREASE	AMOUNT INCREASE
1123-86800: Emergency	\$17,600.00	
1230-84600: Jury Services – Court Costs		\$12,500.00
1230-71100: Jury Services – Outside Services		\$5,100.00


Said budget revision is to cover remaining court costs and jury services checks for 2002.

Done this 30th day of December, 2002.

ATTEST:


Wendy S. Noren
Clerk of the County Commission


Don Stamper
Presiding Commissioner


Karen M. Miller
District I Commissioner


Skip Elkin
District II Commissioner

REQUEST FOR BUDGET REVISION

BOONE COUNTY, MISSOURI

DEC 16 2002

12/12/02
EFFECTIVE DATE

FOR AUDITORS USE
557-2002

Department				Account					Department Name	Account Name	(Use whole \$ amounts)	
											Transfer From	Transfer To
											Decrease	Increase
1	1	2	3	8	6	8	0	0		Emergency Fund	\$12,500	
1	2	3	0	8	4	6	0	0	Jury Services	Court Costs		\$12,500
1	1	2	3	8	6	8	0	0		Emergency Fund	5,100	
1	2	3	0	7	1	1	0	0	Jury Services	Outside Services		5,100
TOTAL:										17,600	17,600	


Describe the circumstances requiring this Budget Revision. Please address any budgetary impact for the remainder of this year and subsequent years. (Use an attachment if necessary): To cover remaining court costs and jury service checks through rest of the year.

Do you anticipate that this Budget Revision will provide sufficient funds to complete the year? YES NO
If not, please explain (use an attachment if necessary):


Requesting Official

TO BE COMPLETED BY AUDITOR'S OFFICE

- A schedule of previously processed Budget Revisions/Amendments is attached.
- Unencumbered funds are available for this budget revision.
- Comments:


Auditor's Office


PRESIDING COMMISSIONER


DISTRICT I COMMISSIONER


DISTRICT II COMMISSIONER

2002 Emergency Fund
1123-86800

DATE	DEPARTMENT	DEPT. NO.	ACCOUNT	AMOUNT	BALANCE	DESCRIPTION
1-1-2002				570,000	570,000	Original budget
3-6-2002	Corrections	1255	70050	15,900	585,900	Duplicate budget
4-18-2002	Purchasing	1118	92300	(3,115)	582,785	Copy machine for Johnson Bldg came in over budget
5-9-2002	Centralia Office	1125	10100/10200/10400	7,208	589,993	Correct budget. Dept 1125 class 1 budget should have been zero.
10-17-2002	Non-Departmental	1190	86885/71105	(17,966)	572,027	Arbitrage, Penalties, and legal fees
10-17-2002	Treasurer	1140	10100/10200/23000/91100	(4,013)	568,014	Hire part-time non-benefitted employee
11-5-2002	Victim Witness	1262	84600/84700/84800	(4,000)	564,014	Cover trial expenses
11-8-2002	Employee Benefits	1192	10600	(7,843)	556,171	Cover Quarter #3 unemployment expense
12-17-2002	Jury Services & Court Costs	1230	84600/71100	(17,600)	538,571	Cover court costs and jury service checks
12-17-2002	Planning & Zoning	1710	Classes 1, 2, 3, 7 and 8	(3,900)	534,671	Cover overtime
12-17-2002	Building Codes	1720	Classes 1, 2, 3, 8, 9	(5,930)	528,741	Cover overtime
Total Revisions				<u>(41,259)</u>		

12/20/20

FY 2002
 Budget Amendments/Revisions
 Jury Services & Court Costs (1230)

Index #	Date Recd	Account	Account Name	\$Increase	\$Decrease	Reason/Justification	Comments
1	6/20/2002	71100 60200	Outside Services Equip Repair/Maintenance	800	800	Cover X-ray machine repair	
2	10/23/2002	71100 84600	Outside Services Court Costs	10,000	10,000	Cover court costs	
3	12/2/2002	91100 91301 92301 84600	Furniture & Fixtures Computer Hardware Replace Computer Hardware Court Costs	2,088	922 765 401	Cover court costs	
4	12/16/2002	1123-86800 84600 1123-86800 71100	Emergency Court Costs Emergency Outside Services	12,500 5,100	12,500	Cover court costs and jury service checks	

CERTIFIED COPY OF ORDER

STATE OF MISSOURI }
 County of Boone } ea.

December Session of the November Adjourned

Term. 20 02

In the County Commission of said county, on the

30th

day of

December

20 02

the following, among other proceedings, were had, viz:

Now on this day, the County Commission of the County of Boone does hereby approve the following budget revision:

DEPARTMENT ACCOUNT AND TITLE	AMOUNT DECREASE	AMOUNT INCREASE
1720-22500: Building Codes – Publications	\$3,000.00	
1720-23020: Building Codes – Film	\$100.00	
1720-23050: Building Codes – Other Supplies	\$150.00	
1720-37200: Building Codes – Seminars	\$700.00	
1720-37220: Building Codes – Travel	\$400.00	
1720-84300: Building Codes – Advertising	\$199.00	
1720-84400: Building Codes – Public Notice	\$149.00	
1720-92400: Building Codes – Replacement Truck	\$8,200.00	
1123-86800: Emergency and Contingency	\$5,930.00	
1720-10110: Building Codes – Overtime		\$17,490.00
1720-10200: Building Codes – FICA		\$1,338.00

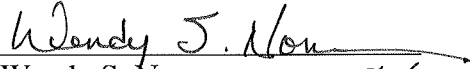
Said budget revision is for overtime expenses in the Building Codes Department.

Done this 30th day of December, 2002.




Don Stamper
Presiding Commissioner

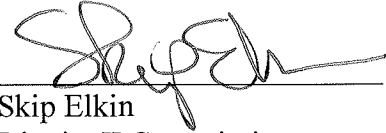
ATTEST:



Wendy S. Noren
Clerk of the County Commission



Karen M. Miller
District I Commissioner



Skip Elkin
District II Commissioner

REQUEST FOR BUDGET REVISION

BOONE COUNTY, MISSOURI

RECEIVED DEC 16 2002

12/16/02

EFFECTIVE DATE

FOR AUDITORS USE

558-2002

Department				Account				Department Name	Account Name	(Use whole \$ amounts)		
										Transfer From	Transfer To	
										Decrease	Increase	
1	7	2	0	2	2	5	0	0	Building Codes	Publications	3000.00	
1	7	2	0	2	3	0	2	0	Building Codes	Film	100.00	
1	7	2	0	2	3	0	5	0	Building Codes	Other Supplies	150.00	
1	7	2	0	3	7	2	0	0	Building Codes	Seminars	700.00	
1	7	2	0	3	7	2	2	0	Building Codes	Travel	400.00	
1	7	2	0	8	4	3	0	0	Building Codes	Advertising	199.00	
1	7	2	0	8	4	4	0	0	Building Codes	Public Notice	149.00	
1	7	2	0	9	2	4	0	0	Building Codes	Replacement Truck	8200.00	0
1	1	2	3	8	6	8	0	0	Emergency & Cont.	Emergency	5930.00	
1	7	2	0	1	0	1	1	0	Building Codes	Overtime		17490.00
1	7	2	0	1	0	2	0	0	Building Codes	FICA		1338.00

Describe the circumstances requiring this Budget Revision. Please address any budgetary impact for the remainder of this year and subsequent years. (Use an attachment if necessary): **Overtime expenses caused personnel expenses to exceed amount projected.**

Do you anticipate that this Budget Revision will provide sufficient funds to complete the year? YES NO
 If not, please explain (use an attachment if necessary):



Requesting Official

TO BE COMPLETED BY AUDITOR'S OFFICE

- A schedule of previously processed Budget Revisions/Amendments is attached.
- Unencumbered funds are available for this budget revision.
- Comments: *emergency spreadsheet attached*



Auditor's Office



PRESIDING COMMISSIONER



DISTRICT I COMMISSIONER



DISTRICT II COMMISSIONER

12/17/02

FY 2002
 Budget Amendments/Revisions
 Building Codes (1720)

Index #	Date Recd	Dept	Account	Account Name	\$Increase	\$Decrease	Reason/Justification	Comments
1	4/19/02	1710	92000	Replcment Office Equipment	361		Cover shortfall in copier purchase	1710 Acct 92000 Replcmnt Office Equip- 2002 Budget \$8,697 YTD Actual \$337.46
		1720	92400	Replcment Auto/Trucks		361		1710 Class 9 Fixed Asset Additions - 2002 Budget \$9,297 YTD Actual \$337.46
								1720 Acct 92400 Replcmnt Auto/Trucks - 2002 Budget \$24,800 YTD Actual \$16,196
								1720 Class 9 Fixed Asset Additons - 2002 Budget \$24,800 YTD Actual \$16,196
2	12/16/02	1720	10110	Overtime	17,490		Cover overtime shortfall	Account 10110 Overtime - 2002 Budget \$10,000 YTD Actual \$31,079.44
			10200	FICA	1,338			Account 10200 FICA - 2002 Budget \$14,586 YTD Actual \$14,218.88
			22500	Subscriptions/Publication		3,000		Class 1 Personal Services - 2002 Budget \$233,628 YTD Actual \$233,342.73
			23020	Microfilm/Film		100		Account 22500 Subscriptions/Publications - 2002 Budget \$3,290 YTD Actual (\$266.87)
			23050	Other Supplies		150		Account 23020 Microfilm/Film - 2002 Budget \$120 YTD Actual \$0
			37200	Seminars/Conferen/Meeting		700		Account 23050 Other Supplies - 2002 Budget \$400 YTD Actual \$211.35
			37220	Travel (Airfare, Mileage)		400		Class 2 Materials & Supplles - 2002 Budget \$5,610 YTD Actual \$1,290.83
			84300	Advertising		199		Account 37200 Seminars/Conferen/Meeting - 2002 Budget \$2,579 YTD Actual \$1,822.58
			84400	Public Notices		149		Account 37220 Travel (Airfare, Mileage) - 2002 Budget \$618 YTD Actual \$18.92
			92400	Replcment Auto/Trucks		8,200		Class 3 Dues Travel & Training - 2002 Budget \$4,017 YTD Actual \$2,831.22
					1123	86800		Emergency
							Account 84400 Public Notices - 2002 Budget \$150 YTD Actual \$0	
							Class 8 Other - 2002 Budget \$350 YTD Actual \$0	
							Account 92400 Replcment Auto/Trucks - 2002 Budget \$24,439 YTD Actual \$16,196	
							Class 9 Fixed Asset Additions - 2002 Budget \$24,439 YTD Actual \$16,196	
							1123 - 86800 Emergency - 2002 Budget \$570,000 YTD Actual \$36,159	

2002 Emergency Fund
1123-86800

DATE	DEPARTMENT	DEPT. NO.	ACCOUNT	AMOUNT	BALANCE	DESCRIPTION
1-1-2002				570,000	570,000	Original budget
3-6-2002	Corrections	1255	70050	15,900	585,900	Duplicate budget
4-18-2002	Purchasing	1118	92300	(3,115)	582,785	Copy machine for Johnson Bldg came in over budget
5-9-2002	Centralia Office	1125	10100/10200/10400	7,208	589,993	Correct budget. Dept 1125 class 1 budget should have been zero.
10-17-2002	Non-Departmental	1190	86885/71105	(17,966)	572,027	Arbitrage, Penalties, and legal fees
10-17-2002	Treasurer	1140	10100/10200/23000/91100	(4,013)	568,014	Hire part-time non-benefitted employee
11-5-2002	Victim Witness	1262	84600/84700/84800	(4,000)	564,014	Cover trial expenses
11-8-2002	Employee Benefits	1192	10600	(7,843)	556,171	Cover Quarter #3 unemployment expense
12-17-2002	Jury Services & Court Cos	1230	84600	(12,500)	543,671	Cover court costs
12-17-2002	Planning & Zoning	1710	Classes 1, 2, 3, 7 and 8	(3,900)	539,771	Cover overtime
12-17-2002	Building Codes	1720	Classes 1, 2, 3, 8, 9	(5,930)	533,841	Cover overtime
Total Revisions				<u>(36,159)</u>		

CERTIFIED COPY OF ORDER

STATE OF MISSOURI

} ea.

December Session of the November Adjourned

Term. 20 02

County of Boone

In the County Commission of said county, on the

30th

day of

December

20 02

the following, among other proceedings, were had, viz:

Now on this day, the County Commission of the County of Boone does hereby approve the following budget revision:


DEPARTMENT ACCOUNT AND TITLE	AMOUNT DECREASE	AMOUNT INCREASE
1710-23850: Planning – Minor Equipment	\$20.00	
1710-23050: Planning – Other Supplies	\$100.00	
1710-23020: Planning - Film	\$205.00	
1710-23001: Planning – Printing	\$275.00	
1710-22500: Planning – Subscriptions	\$300.00	
1710-37200: Planning – Seminars	\$1,700.00	
1710-71100: Planning – Outside Services	\$600.00	
1710-71101: Planning – Professional Services	\$1,000.00	
1710-84300: Planning – Advertising	\$100.00	
1123-86800: Emergency and Contingency	\$3,900.00	
1710-10110: Planning – Overtime		\$7,600.00
1710-10200: Planning – FICA		\$600.00

Said budget revision is for overtime expenses in the Planning Department.


Done this 30th day of December, 2002.



Don Stamper
Presiding Commissioner




Karen M. Miller
District I Commissioner



Skip Elkin
District II Commissioner

ATTEST:



Wendy S. Noren
Clerk of the County Commission

REQUEST FOR BUDGET REVISION

RECEIVED DEC 16 2002

BOONE COUNTY, MISSOURI

12/16/02

EFFECTIVE DATE

FOR AUDITORS USE

559-2002

Department				Account					Department Name	Account Name	(Use whole \$ amounts)	
											Transfer From	Transfer To
											Decrease	Increase
1	7	1	0	2	3	8	5	0	Planning	Minor Equipment	20.00	
1	7	1	0	2	3	0	5	0	planning	Other supplies	100.00	
1	7	1	0	2	3	0	2	0	Planning	Film	205.00	
1	7	1	0	2	3	0	0	1	Planning	Printing	275.00	
1	7	1	0	2	2	5	0	0	Planning	Subscriptions	300.00	
1	7	1	0	3	7	2	0	0	Planning	Seminars	1700.00	
1	7	1	0	7	1	1	0	0	Planning	Outside Services	600.00	
1	7	1	0	7	1	1	0	1	Planning	Professional Serv.	1000.00	
1	7	1	0	8	4	3	0	0	Planning	Advertising	100.00	
1	1	2	3	8	6	8	0	0	Emergency & Cont.	Emergency	3900.00	
1	7	1	0	1	0	1	1	0	Planning	Overtime		7600.00
1	7	1	0	1	0	2	0	0	Planning	FICA		600.00

Describe the circumstances requiring this Budget Revision. Please address any budgetary impact for the remainder of this year and subsequent years. (Use an attachment if necessary): **Overtime expenses caused personnel expenses to exceed amount projected.**

Do you anticipate that this Budget Revision will provide sufficient funds to complete the year? YES NO
 If not, please explain (use an attachment if necessary):

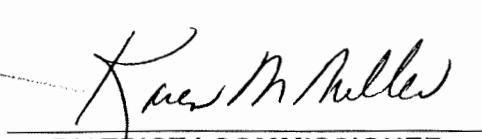

 Requesting Official

TO BE COMPLETED BY AUDITOR'S OFFICE

- A schedule of previously processed Budget Revisions/Amendments is attached.
- Unencumbered funds are available for this budget revision.
- Comments: *emergency spreadsheet attached*


 Auditor's Office


 PRESIDING COMMISSIONER


 DISTRICT I COMMISSIONER


 DISTRICT II COMMISSIONER

12/17/02

FY 2002
Budget Amendments/Revisions
Planning & Zoning (1710)

Index #	Date Recd	Dept	Account	Account Name	\$Increase	\$Decrease	Reason/Justification	Comments	
1	4/19/02	1710	92000	Replcmnt Office Equipment	361		Cover shortfall in copier purchase	1710 Acct 92000 Replcmnt Office Equip- 2002 Budget \$8,697 YTD Actual \$337.46	
		1720	92400	Replcmnt Auto/Trucks		361		1710 Class 9 Fixed Asset Additions - 2002 Budget \$9,297 YTD Actual \$337.46	
								1720 Acct 92400 Replcmnt Auto/Trucks - 2002 Budget \$24,800 YTD Actual \$16,196	
								1720 Class 9 Fixed Asset Additons - 2002 Budget \$24,800 YTD Actual \$16,196	
2	12/16/02	1710	10110	Overtime	7,600		Cover overtime shortfall	Account 10110 Overtime - 2002 Budget \$1,500 YTD Actual \$10,597.67	
			10200	FICA	600			Account 10200 FICA - 2002 Budget \$13,329 YTD Actual \$12,017.04	
			23850	Minor Equipment & Tools		20		Class 1 Personal Services - 2002 Budget \$198,486 YTD Actual \$191,795.74	
			23050	Other Supplies		100		Account 23850 Minor Equipment & Tools - 2002 Budget \$100 YTD Actual \$78.08	
			23020	Microfilm/Film		205		Account 23050 Other Supplies - 2002 Budget \$350 YTD Actual \$246.18	
			23001	Printing		275		Account 23020 Microfilm/Film - 2002 Budget \$300 YTD Actual \$50.23	
			22500	Subscriptions/Publication		300		Account 23001 Printing - 2002 Budget \$700 YTD Actual \$358.34	
			37200	Seminars/Conferen/Meeting		1,700		Account 22500 Subscriptions/Publications - 2002 Budget \$600 YTD Actual \$125.32	
			71100	Outside Services		600		Class 2 Materials & Supplles - 2002 Budget \$2,850 YTD Actual \$1,762.50	
			71101	Professional Services		1,000		Account 37200 Seminars/Conferen/Meeting - 2002 Budget \$2,500 YTD Actual \$462	
			84300	Advertising		100		Class 3 Dues Travel & Training - 2002 Budget \$3,650 YTD Actual \$1,705.55	
			1123	86800	Emergency			3,900	Account 71100 Outside Services - 2002 Budget \$700 YTD Actual \$0
									Account 71101 Professional Services - 2002 Budget \$2,000 YTD Actual \$803
					Class 7 Contractual Services - 2002 Budget \$14,547 YTD Actual \$12,700				
					Account 84300 Advertising - 2002 Budget \$150 YTD Actual \$0				
					Class 8 Other - 2002 Budget \$650 YTD Actual (\$531)				
					1123 - 86800 Emergency - 2002 Budget \$570,000 YTD Actual \$32,229				

2002 Emergency Fund
1123-86800

DATE	DEPARTMENT	DEPT. NO.	ACCOUNT	AMOUNT	BALANCE	DESCRIPTION
1-1-2002				570,000	570,000	Original budget
3-6-2002	Corrections	1255	70050	15,900	585,900	Duplicate budget
4-18-2002	Purchasing	1118	92300	(3,115)	582,785	Copy machine for Johnson Bldg came in over budget
5-9-2002	Centralia Office	1125	10100/10200/10400	7,208	589,993	Correct budget. Dept 1125 class 1 budget should have been zero.
10-17-2002	Non-Departmental	1190	86885/71105	(17,966)	572,027	Arbitrage, Penalties, and legal fees
10-17-2002	Treasurer	1140	10100/10200/23000/91100	(4,013)	568,014	Hire part-time non-benefitted employee
11-5-2002	Victim Witness	1262	84600/84700/84800	(4,000)	564,014	Cover trial expenses
11-8-2002	Employee Benefits	1192	10600	(7,843)	556,171	Cover Quarter #3 unemployment expense
12-17-2002	Jury Services & Court Cos	1230	84600	(12,500)	543,671	Cover court costs
12-17-2002	Planning & Zoning	1710	Classes 1, 2, 3, 7and 8	(3,900)	539,771	Cover overtime
12-17-2002	Building Codes	1720	Classes 1, 2, 3, 8, 9	(5,930)	533,841	Cover overtime
Total Revisions				<u>(36,159)</u>		

CERTIFIED COPY OF ORDER

STATE OF MISSOURI

} ea.

December Session of the November Adjourned

Term. 20 02

County of Boone

In the County Commission of said county, on the

30th

day of

December

20 02

the following, among other proceedings, were had, viz:

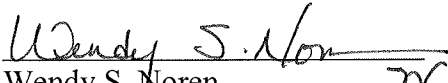
Now on this day, the County Commission of the County of Boone does hereby accept the list of easements as listed in the attached documentation from the Boone County Public Works Department.

Done this 30th day of December, 2002.




Don Stamper
Presiding Commissioner

ATTEST:



Wendy S. Noren
Clerk of the County Commission



Karen M. Miller
District I Commissioner



Skip Elkin
District II Commissioner



Boone County Public Works Memorandum

Date: 12/26/02

To: Don Stamper, Presiding Commissioner
Karen M. Miller, Commissioner District I
Skip Elkin, Commissioner District II

From: David Piest

Re: Acceptance of Easements

The Planning and Building Inspections Department and the Public Works Department have been collection easements in conjunction with the processing of Administrative Surveys since early 1996.

Originally there was some uncertainty as to just what to do with these documents. There was however a tabulation kept in the Planning Department until late in 1999, at which time the project was transferred to Public Works.

Earlier this year Public Works began sorting and indexing these documents for incorporation into the County's Road Inventory System and eventually into the County's GIS system

A complete listing of those easements has been included in the agenda for this meeting and will once again be included in the agenda for the next meeting of this Commission.

If the Commission deems it appropriate, we will be bringing additional easements to the Commission for acceptance on a regular basis.

For the second reading:

If the Commission agrees with receiving and accepting the granting of these easements, please make a motion to accept all those easements that have been listed for that purpose within the agenda for this meeting.

Grantor	S	T	RYPE	Road Name	E Bk	E Pg	Width	Copy	Surveyor	S Bk	S Pg		
Sanders/Powell	28	49	14	R	State Hwy J	1591	274	3	yes	Lueck	497	11	x
Sanders/Powell	28	49	14	U	State Hwy J	1591	273	20	yes	Lueck	497	11	x
Sanders/Powell	28	49	14	R	Walnut Grove	1586	168	25	yes	Lueck	497	11	x
Sanders/Powell	28	49	14	U	Walnut Grove	1586	169	20	yes	Lueck	497	11	x
Sanders/Powell	28	49	14	R	Walnut Grove	1586	170	25	yes	Lueck	497	11	x
Sanders/Powell	28	49	14	U	Walnut Grove	1586	171	20	yes	Lueck	497	11	x
Sachs	35	46	12	R	Gilmore Lane	1205	558	33	yes	Heying	1205	562	x
Sachs	35	46	12	U	Gilmore Lane	1205	560	10	yes	Heying	1205	562	x
Morris	3	46	13	U	State Hwy N	1221	288	10	yes	Heying	1221	286	x
McBride	11	50	14	R	Eaton	1222	424	33	yes	Bormann	1222	422	x
McBride	11	50	14	U	Eaton	1222	425	10	yes	Bormann	1222	422	x
Bailey	30	51	12	R	Locust Grove	1239	534	33	yes	Bormann	1239	533	x
Bailey	30	51	12	U	Locust Grove	1239	535	10	yes	Bormann	1239	533	x
Cross	9	48	11	U	Bozarth Lane	1241	786	20	yes	Basinger	1241	782	x
Cross	9	48	11	R	Bozarth Lane	1241	784	33	yes	Basinger	1241	782	x
West	28	46	12	R	Christian School	1251	731	33	yes	Heying	1251	728	x
West	28	46	12	U	Christian School	1251	733	10	yes	Heying	1251	728	x
Hartwig	35	51	13	R	Old No. 7	1261	833	33	yes	Heying	1261	831	x
Hartwig	35	51	13	U	Old No. 7	1261	834	10	yes	Heying	1261	831	x
Rose	18	48	13	U	State Hwy UU	1268	619	10	yes	Brush	1268	618	x
Lawson	33	51	11	R	Roberts Lane	1276	815	vary	yes	Bormann	1276	813	x
Lawson	33	51	11	U	Roberts Lane	1276	814	20	yes	Bormann	1276	813	x
Wilson/Kolilis	6	46	11	U	Bob Veach	1281	405	10	yes	Heying	1281	406	x
Wilson/Kolilis	6	46	11	R	Bob Veach	1281	404	vary	yes	Heying	1281	406	x
Cantwell	22	47	12	R	Log Providence	1288	215	33	yes	Capehart	1288	214	x
Cantwell	22	47	12	U	Log Providence	1288	216	20	yes	Capehart	1288	214	x
McCollum	15	50	12	U	N/A	1295	222	20	yes	Bormann	1295	221	x
McCollum	15	50	12	U	State Hwy 124	1295	222	20	yes	Bormann	1295	221	x
Lowrey	1	50	14	U	State Hwy F	1298	117	10	yes	Bowen	1298	115	x
Crane	28	47	11	U	Dripping Springs	1308	414	20	yes	Brush	1308	413	x
Selby	6	46	11	R	Ellis School	1308	26	vary	yes	Heying	1308	24	x
Selby	6	46	11	U	Ellis School	1308	27	20	yes	Heying	1308	24	x
Selby	6	46	11	R	Rangeline	1308	26	vary	yes	Heying	1308	24	x
Selby	6	46	11	U	Rangeline	1308	27	20	yes	Heying	1308	24	x
Boland	30	49	14	R	Rocheport Gravel	1312	767	33	yes	Patchett	1312	765	x
Boland	30	49	14	U	Rocheport Gravel	1312	766	20	yes	Patchett	1312	765	x
Douglass	8	47	13	R	Mt. Celestial	1313	295	33	yes	Dollar	1313	294	x
Douglass	8	47	13	U	Mt. Celestial	1313	296	20	yes	Dollar	1313	294	x
Dunbar	34	51	12	R	Barnes	1314	251	33	yes	Bormann	1314	249	x
Dunbar	34	51	12	U	Barnes	252	1314	20	yes	Bormann	1314	249	x
Dunbar	34	51	12	R	Dunbar	1314	251	33	yes	Bormann	1314	249	x
Dunbar	34	51	12	U	Dunbar	1314	252	20	yes	Bormann	1314	249	x
Weger	8	51	13	U	State Hwy F	1314	397	20	yes	Dollar	1314	154	x
McFate	7	49	11	U	State Hwy HH	1315	603	20	yes	Bormann	1315	601	x
Tschetter	33	47	12	R	Nashville Church	1327	68	33	yes	Heying	1327	66	x
Tschetter	33	47	12	U	Nashville Church	1327	69	20	yes	Heying	1327	66	x
Budde/Woolfolk	16	50	11	U	Old No.124	1328	201	20	yes	Bormann	1328	201	x
BUGU Corp.	8	51	12	R	Lovers Lane	1329	842	33	yes	Bormann	1329	848	x
BUGU Corp.	8	51	12	U	Lovers Lane	1329	844	20	yes	Bormann	1329	848	x
BUGU Corp.	8	51	12	R	Sturgeon Cemetary	1329	842	33	yes	Bormann	1329	848	x
BUGU Corp.	8	51	12	U	Sturgeon Cemetary	1329	844	20	yes	Bormann	1329	848	x

Grantor	S	T	RYPE	Road Name	E Bk	E Pg	Width	Copy	Surveyor	S Bk	S Pg
Wilson	30	49	11 R	Liddell Lane	1340	2	33	yes	Crockett	1340	4 x
Blom	18	50	12 U	Sportsmans	1342	990	20	yes	Bormann	1342	706 x
Nahler	12	46	12 R	Robbie Forbis	1352	891	vary	yes	Heying	1352	889 x
Nahler	12	46	12 U	Robbie Forbis	1352	892	20	yes	Heying	1352	889 x
Pauley	1	46	12 R	New Salem Lane	1355	467	33	yes	Heying	1355	465 x
Pauley	1	46	12 U	New Salem Lane	1355	468	20	yes	Heying	1355	465 x
Encinas	3	49	12 R	Spiva Crossing	1355	17	33	yes	Bormann	1355	15 x
Encinas	3	49	12 U	Spiva Crossing	1355	18	20	yes	Bormann	1355	15 x
TVNG	3	50	12 R	Anchorom +	1361	69	63	yes	Bormann	1361	67 x
TVNG	3	50	12 U	Anchorom +	1361	68	20	yes	Bormann	1361	67 x
Turner	21	47	12 R	Log Providence	1362	278	33	yes	Dollar	1362	277 x
Turner	21	47	12 U	Log Providence	1362	279	20	yes	Dollar	1362	277 x
Devier	31	49	11 U	State Hwy Z	1362	755	20	yes	Brush	1362	754 x
Turner	21	47	12 R	Woodson Harris	1362	278	33	yes	Dollar	1362	277 x
Turner	21	47	12 U	Woodson Harris	1362	279	20	yes	Dollar	1362	277 x
Easley/Jacobs	19	48	11 R	Rangeline	1364	783	33	yes	Brush	1364	781 x
Easley/Jacobs	30	48	11 R	Rangeline	1364	783	33	yes	Brush	1364	781 x
Easley/Jacobs	19	48	11 U	Rangeline	1367	134	10	yes	Brush	1364	781 x
Easley/Jacobs	30	48	11 U	Rangeline	1367	134	10	yes	Brush	1364	781 x
Easley/Jacobs	19	48	11 U	Rangeline	1364	783	33	yes	Brush	1364	781 x
Easley/Jacobs	30	48	11 U	Rangeline	1364	783	33	yes	Brush	1364	781 x
Easley/Jacobs	24	48	12 U	State Hwy WW	1367	134	10	yes	Brush	1364	781 x
Easley/Jacobs	19	48	11 U	State Hwy WW	1367	134	10	yes	Brush	1364	781 x
Farnen	26	50	13 U	Old No.7	1380	708	20	yes	Bowen	1369	336 x
Farnen	26	50	13 U	Old No.7	1380	708	20	yes	Bowen	1369	336 x
Farnen	26	50	13 R	Old No. 7	1380	710	66	yes	Bowen	1369	336 x
Farnen	26	50	13 U	Old No.7	1380	708	20	yes	Bowen	1369	336 x
Jose	4	47	12 R	Bonne Femme Church	1374	720	33	yes	Brush	1374	719 x
Jose	4	47	12 U	Bonne Femme Church	1374	722	20	yes	Brush	1374	719 x
Davis/Redeem	10	48	12 R	Grace Lane	1375	609	50	yes	Dollar	1375	608 x
Davis/Redeem	10	48	12 U	Grace Lane	1375	610	20	yes	Dollar	1375	608 x
Davis/Redeem	10	48	12 R	Richland	1375	609	50	yes	Dollar	1375	608 x
Davis/Redeem	10	48	12 U	Richland	1375	610	20	yes	Dollar	1375	608 x
Mohr	2	49	13 R	Botner	1376	544	33	yes	Dollar	1376	542 x
Mohr	2	49	13 U	Botner	1376	543	20	yes	Dollar	1376	542 x
Mohr	2	49	13 R	State Hwy W	1376	544	3	yes	Dollar	1376	542 x
Mohr	2	49	13 U	State Hwy W	1376	543	20	yes	Dollar	1376	542 x
Mohr	2	49	13 R	Worstell Lane	1376	544	33	yes	Dollar	1376	542 x
Mohr	2	49	13 U	Worstell Lane	1376	543	20	yes	Dollar	1376	542 x
Weil	5	50	13 U	State Hwy NN	N/A	N/A	20	yes	Bowen	1380	325 x
TVNG	3	50	12 R	Anchorom	1384	327	63	yes	Bormann	1384	325 x
TVNG	3	50	12 U	Anchorom +	1384	326	20	yes	Bormann	1384	325 x
Ginter	7	51	12 U	State Hwy CC	1384	185	20	yes	Dollar	1384	184 x
Carey	18	50	15 U	State Hwy 124	1392	989	20	yes	Bowen	1392	991 x
Fetner	22	49	14 R	Boothe Lane	1395	8	33	yes	Crockett	1395	7 x
Fetner	22	49	14 U	Boothe Lane	1395	9	20	yes	Crockett	1395	7 x
Rose	18	48	13 U	State Hwy UU	1395	178	20	yes	Brush	1395	177 x
Beringer	18	50	13 R	Bruce Lane	1404	922	33	yes	Bowen	1404	924 x
Beringer	18	50	13 U	Bruce Lane	1404	920	20	yes	Bowen	1404	924 x
Nahler	12	46	12 R	Robbie Forbis	1405	998	33	yes	Heying	1405	996 x
Nahler	12	46	12 U	Robbie Forbis	1405	999	20	yes	Heying	1405	996 x

Grantor	S	T	RYPE	Road Name	E Bk	E Pg	Width	Copy	Surveyor	S Bk	S Pg
Fox	5	47	12 R	Gans	1407	628	33	yes	Heying	1407	626 x
Fox	5	47	12 U	Gans	1407	629	20	yes	Heying	1407	626 x
Delsanto/Guerrero	2	47	12 R	Bass Lane	1408	379	20	yes	Crockett	1408	380 x
Delsanto/Guerrero	2	47	12 U	Bass Lane	1408	378	33	yes	Crockett	1408	380 x
Nahler	12	46	12 R	Robbie Forbis	1409	504	33	yes	Heying	1409	502 x
Nahler	12	46	12 U	Robbie Forbis	1409	505	20	yes	Heying	1409	502 x
Sappington Trust	8	48	14 R	Sinking Creek	1412	845	66	yes	Janes	1412	849 x
Sappington Trust	8	48	14 U	Sinking Creek	1412	847	20	yes	Janes	1412	849 x
Bullard	36	47	12 R	Angel Lane	1414	143	33	yes	Dollar	1414	142 x
Bullard	36	47	12 U	Angel Lane	1414	144	20	yes	Dollar	1414	142 x
Sanders	30	46	12 R	Cedar Tree Lane	1422	885	33	yes	Heying	1422	883 x
Sanders	30	46	12 U	Cedar Tree Lane	1422	886	20	yes	Heying	1422	883 x
Cook	1	50	12 R	Willett	1425	780	33	yes	Bowen	1425	784 x
Cook	1	50	12 U	Willett	1425	782	20	yes	Bowen	1425	784 x
Baker	14	49	12 U	State Hwy HH	1430	480	20	yes	Capehart	1430	479 x
Heuer	1	50	13 R	Bill Lawrence	1432	193	33	yes	Brush	1432	192 x
Heuer	1	50	13 U	Bill Lawrence	1432	197	20	yes	Brush	1432	192 x
Heuer	1	50	13 U	Old No.63	1432	195	20	yes	Brush	1432	192 x
Gabbert	26	50	13 U	N/A	1439	316	20	yes	Dollar	1439	315 x
Forsee	25	48	12 U	Olivet	1439	616	10	yes	Patchett	1439	612 x
Forsee	25	48	12 R	Olivet	1439	613	33	yes	Patchett	1439	612 x
Arnold	4	46	11 R	Clinkenbeard	1443	368	33	yes	Heying	1443	366 x
Arnold	4	46	11 U	Clinkenbeard	1443	370	20	yes	Heying	1443	366 x
Fritchey	14	48	12 R	Olivet	1444	429	8	yes	Dollar	1444	427 x
Fritchey	14	48	12 U	Olivet	1444	428	20	yes	Dollar	1444	427 x
Caruthers	34	49	14 R	Boothe Lane	1447	327	33	yes	Lueck	1447	326 x
Caruthers	34	49	14 U	Boothe Lane	1447	329	20	yes	Lueck	1447	326 x
Voeller	29	50	12 R	Kemper	1447	559	33	yes	Bowen	1447	563 x
Voeller	29	50	12 U	Kemper	1447	561	20	yes	Bowen	1447	563 x
Voeller	29	50	12 U	Robinson	1447	561	20	yes	Bowen	1447	563 x
Voeller	29	50	12 R	Robinson	1447	559	33	yes	Bowen	1447	563 x
McBee	6	50	12 R	Breedlove Lane	1450	2	33	yes	Dollar	1450	1 x
McBee	6	50	12 U	Breedlove Lane	1450	3	20	yes	Dollar	1450	1 x
Benthall	36	50	14 R	Evert School	1459	26	33	yes	Dollar	1459	24 x
Benthall	36	50	14 U	Evert School	1459	25	20	yes	Dollar	1459	24 x
Benthall	36	50	14 R	Sweringen	1459	26	33	yes	Dollar	1459	24 x
Benthall	36	50	14 U	Sweringen	1459	25	20	yes	Dollar	1459	24 x
Carter	24	46	12 R	Hawkins	1461	948	33	yes	Heying	1461	946 x
Carter	24	46	12 U	Hawkins	1461	949	20	yes	Heying	1461	946 x
Povinelli	15	49	13 U	O'Neal	1461	104	20	yes	Dollar	1461	103 x
Povinelli	15	49	13 R	O'Neal	1461	105	vary	yes	Dollar	1461	103 x
Wynfield	27	48	14 U	Hancock Hill	1465	193	20	yes	Crockett	1465	190 x
Wynfield	27	48	14 R	Hancock Hill	1465	192	33	yes	Crockett	1465	190 x
Watson	2	50	14 U	Ridge	1474	448	20	yes	Dollar	1474	447 x
Watson	2	50	14 R	Ridge	1474	450	33	yes	Dollar	1474	447 x
Baskett	29	50	11 U	State Hwy OO	1480	303	20	yes	Dollar	1480	302 x
Fenton	32	49	14 U	Old US 40	1501	820	20	yes	Basinger	1490	850 x
Fenton	32	49	14 U	Old US 40/US 240	1501	820	20	yes	Basinger	1490	850 x
Smarr, R	32	49	14 U	Old US 40/US 240	1501	818	20	yes	Basinger	1490	850 x
Lathrop	24	48	14 U	State Hwy UU	1496	296	20	yes	Jeffries	1496	287 x
Lathrop	24	48	14 R	State Hwy UU	1496	294	vary	yes	Jeffries	1496	287 x

Grantor	S	T	RYPE	Road Name	E Bk	E Pg	Width	Copy	Surveyor	S Bk	S Pg
Roberts, et al	12	49	12 R	Phillipe	1503	524	33	yes	Heying	1503	527 x
Roberts, et al	12	49	12 U	Phillipe	1503	525	20	yes	Heying	1503	527 x
Roberts, et al	12	49	12 R	Phillipe	1503	529	33	yes	Heying	1503	532 x
Roberts, et al	12	49	12 U	Phillipe	1503	530	20	yes	Heying	1503	532 x
Teel	3	50	12 R	Anchorom	1507	850	33	yes	Bormann	1507	847 x
Teel	3	50	12 U	Anchorom	1507	848	20	yes	Bormann	1507	847 x
Twillman	3	50	11 U	State Hwy FF	1507	45	20	yes	Bormann	1507	44 x
Pemberton/Perky	23	51	11 R	Jay Jay	1512	966	vary	yes	Crockett	1512	965 x
Pemberton/Perky	23	51	11 U	Jay Jay	1512	967	10	yes	Crockett	1512	965 x
Pemberton -Perkey	23	51	11 U	Rangeline	1512	967	10	yes	Crockett	1512	965 x
Pemberton -Perkey	23	51	11 R	Rangeline	1512	966	vary	yes	Crockett	1512	965 x
Mihlfeld	18	46	11 R	Hawkins	1514	721	33	yes	Heying	1514	723 x
Mihlfeld	18	46	11 U	Hawkins	1514	722	20	yes	Heying	1514	723 x
Chandlee	20	50	12 R	Robinson	1514	170	33	yes	Bowen	1514	169 x
Chandlee	20	50	12 U	Robinson	1514	171	20	yes	Bowen	1514	169 x
Graham	2	45	12 U	State Hwy US 63	1515	709	10	yes	Brickey	1515	707 x
Graham	2	45	12 U	State Hwy US 63	1515	711	10	yes	Brickey	1515	707 x
Spangle/Foster	36	49	15 R	Rocheport Gravel	1516	219	33	yes	Lueck	1516	217 x
Spangler/Foster	36	49	15 U	Rocheport Gravel	1516	220	20	yes	Lueck	1516	217 x
Gerhardt/Glanz	3	46	13 U	N/A	1518	847	20	yes	Lueck	1518	846 x
Tarrants	6	50	13 R	Richardson	1520	603	33	yes	Capehart	1520	602 x
Tarrants	6	50	13 U	Richardson	1520	604	20	yes	Capehart	1520	602 x
Snow	29	51	12 R	Tucker School	1525	279	33	yes	Dollar	1525	277 x
Snow	29	51	12 U	Tucker School	1525	278	20	yes	Dollar	1525	277 x
Kelly	17	47	11 R	Ginn Lane	1526	355	33	yes	Dollar	1526	354 x
Kelly	17	47	11 U	Ginn Lane	1527	869	20	yes	Dollar	1526	354 x
Chandlee	20	15	12	Robinson	1527	258	20	yes	Bowen	1527	257 x
Chandlee	20	15	12	Robinson	1527	260	33	yes	Bowen	1527	257 x
TVNG	3	50	12 U	Anchorom	1528	237	20	yes	Bormann	1528	235 x
TVNG	3	50	12 U	State Hwy V	1528	237	20	yes	Bormann	1528	235 x
Murphy/Collier	17	47	12 R	Fox Lane	1533	641	vary	yes	Dollar	1533	640 x
Murphy/Collier	17	47	12 U	Fox Lane	1533	642	20	yes	Dollar	1533	640 x
Murphey/Collier	17	47	12 R	Howard Redden	1533	641	vary	yes	Dollar	1533	640 x
Murphey/Collier	17	47	12 U	Howard Redden	1533	642	20/10	yes	Dollar	1533	640 x
Murphey/Collier	17	47	12 R	Tomlin Hill Road	1533	641	vary	yes	Dollar	1533	640 x
Murphey/Collier	17	47	12 U	Tomlin Hill Road	1533	642	20/10	yes	Dollar	1533	640 x
McBride	23	50	14 R	Drane	1534	629	33	yes	Bowen	1534	627 x
McBride	23	50	14 U	Drane	1534	630	20	yes	Bowen	1534	627 x
Power	23	50	11 U	State Hwy D	1536	458	20	yes	Capehart	1536	457 x
Kidwell	12	46	12 U	State Hwy Y	1535	697	20	yes	Patchett	1536	37 x
McCollester	1	49	13 R	Creekland Drive	1537	419	33	yes	Dollar	1537	417 x
McCollester	1	49	13 U	Creekland Drive	1537	418	20	yes	Dollar	1537	417 x
Akins/Fisher	24	51	13 U	Old No.63	1537	67	20	yes	Bormann	1537	66 x
Akins/Fisher	24	51	13 U	State Hwy NN	1537	67	20	yes	Bormann	1537	66 x
Lampe	6	48	14 U	State Hwy US 40	1546	623	20	yes	Crockett	1546	622 x
Kable	3	50	13 R	Blakemore	1548	151	33	yes	Bormann	1548	149 x
Kable	3	50	13 U	Blakemore	1548	150	20	yes	Bormann	1548	149 x
Twillman	3	50	11 U	State Hwy FF	1548	148	20	yes	Bormann	1548	147 x
Cunningham	24	49	12 R	Liddell Lane	1553	298	33	yes	Dollar	1553	297 x
Cunningham	24	49	12 U	Liddell Lane	1553	299	20	yes	Dollar	1553	297 x
Barnes	34	51	12 R	Barnes	1560	373	33	yes	Bormann	1560	368 x

Grantor	S	T	RYPE	Road Name	E Bk	E Pg	Width	Copy	Surveyor	S Bk	S Pg
Barnes	34	51	12 U	Barnes	1560	370	20	yes	Bormann	1560	368 x
McDaniels	34	51	12 R	Barnes	1560	372	33	yes	Bormann	1560	368 x
McDaniels	34	51	12 U	Barnes	1560	371	20	yes	Bormann	1560	368 x
Rigby	30	48	11 R	Rangeline	1561	25	33+	yes	Dollar	1561	27 x
Rigby	30	48	11 U	Rangeline	1561	22	20	yes	Dollar	1561	27 x
Grace	21	50	11 R	Owens School	1567	956	33	yes	Bormann	1567	955 x
Grace	21	50	11 U	Owens School	1567	957	20	yes	Bormann	1567	955 x
Winfield	27	48	14 R	Hancock Hill	1570	186	vary	yes	Crockett	1570	185 x
Winfield	27	48	14 U	Hancock Hill	1570	187	20	yes	Crockett	1570	185 x
St. Bank Hallsville	22	51	12 R	Johannson	1574	228	33	yes	Bormann	1574	227 x
St. Bank Hallsville	22	51	12 U	Johannson	1574	229	20	yes	Bormann	1574	227 x
Watson	2	50	14 U	Ridge	1583	525	20	yes	Dollar	1577	522 x
Westfall	36	51	14 U	State Hwy F	1577	868	20	yes	Bowen	1577	866 x
Watson	2	50	14 R	Ridge	1583	523	33	yes	Dollar	1583	522 x
Watson	2	50	14 R	Ridge	1583	524	33	yes	Dollar	1583	522 x
Watson	2	50	14 U	Ridge	1583	526	20	yes	Dollar	1583	522 x
Stafford	31	49	11 R	State Hwy Z	1588	1000	3	yes	Brush	1588	3 x
Stafford	31	49	11 U	State Hwy Z	1589	1	10	yes	Brush	1588	3 x
Bauer Homes	4	46	12 R	Clellie Harmon	1591	622	vary	yes	Heying	1591	624 x
Bauer Homes	4	46	12 U	Clellie Harmon	1591	623	20	yes	Heying	1591	624 x
Bauer Homes	4	46	12 R	State Hwy DD	1591	622	vary	yes	Heying	1591	624 x
Bauer Homes	4	46	12 U	State Hwy DD	1591	623	20	yes	Heying	1591	624 x
Deeker	7	47	11 R	Rangeline	1608	444	vary	yes	Patchett	1608	446 x
Deeker	7	47	11 U	Rangeline	1608	442	10	yes	Patchett	1608	446 x
Mitchell	34	51	11 R	Barnes	1619	606	33	yes	Bormann	1619	603 x
Mitchell	34	51	11 U	Barnes	1619	605	20	yes	Bormann	1619	603 x
Cochran	25	51	14 U	State Hwy F	1626	163	20	yes	Bowen	1626	161 x
Sanders/Powell	27	49	14 R	Boothe Lane	1627	219	43	yes	Capehart	1627	218 x
Sanders/Powell	27	49	14 U	Boothe Lane	1627	220	20	yes	Capehart	1627	218 x
Sanders/Powell	27	49	14 U	Boothe Lane	1667	443	20	yes	Capehart	1627	218 x
Neff	30	51	11 R	Ball	1628	538	20	yes	Dollar	1628	537 x
Neff	30	51	11 U	Ball	1628	539	33	yes	Dollar	1628	537 x
Sapp/Butcher	18	47	11 R	Logan	1633	639	vary	yes	Jeffries	1633	643 x
Sapp/Butcher	18	47	11 U	Logan	1633	641	10	yes	Jeffries	1633	643 x
Payne Interprises	15	50	14 R	Eaton	1634	655	33	yes	Heying	1634	653 x
Payne Interprises	15	50	14 U	Eaton	1634	656	20	yes	Heying	1634	653 x
Blom	18	50	12 R	State Hwy 124	1635	819	3	yes	Dollar	1635	818 x
Blom	18	50	12 U	State Hwy 124	1635	820	20	yes	Dollar	1635	818 x
Nichols	5	45	12 R	State Hwy A	1636	891	3	yes	Basinger	1636	893 x
Nichols	5	45	12 U	State Hwy A	1636	889	20	yes	Basinger	1636	893 x
Beissenherz	24	49	14 R	Locust Grove Ch.	1639	373	vary	yes	Patchett	1639	377 x
Beissenherz	24	49	14 U	Locust Grove Ch.	1639	375	20	yes	Patchett	1639	377 x
Lee	25	46	13 R	Mackie Lane	1644	781	33	yes	Heying	1640	84 x
Lee	30	46	12 U	Mackie Lane	1644	782	20	yes	Heying	1640	84 x
Lee	25	46	12 U	Mackie Lane	1644	782	20	yes	Heying	1640	84 x
Langosh	5	50	11 R	Davis	1641	909	33	yes	Bormann	1641	905 x
Langosh	5	50	11 U	Davis	1641	908	20	yes	Bormann	1641	905 x
Wellin	5	50	11 R	Davis	1641	906	33	yes	Bormann	1641	905 x
Wellin	5	50	11 U	Davis	1641	907	20	yes	Bormann	1641	905 x
Powell	13	48	14 U	State Hwy UU	1648	506	10	yes	Brush	1647	312 x
Powell	18	48	13 U	State Hwy UU	1648	506	10	yes	Brush	1647	312 x

Grantor	S	T	RYPE	Road Name	E Bk	E Pg	Width	Copy	Surveyor	S Bk	S Pg
Cunningham	24	49	12 R	Liddell Lane - SEE	1553	298	33	yes	Dollar	1648	331 x
Cunningham	24	49	12 R	Liddell Lane - SEE	1553	298	33	yes	Dollar	1648	331 x
Schultz	9	50	11 R	J B Lane	1649	294	33	yes	Bormann	1649	292 x
Schultz	9	50	11 U	J B Lane	1649	293	20	yes	Bormann	1649	292 x
No. Boone Prptys	19	51	13 R	Rock Hollow	1658	226	33	yes	Bormann	1658	223 x
No. Boone Prptys	19	51	13 U	Rock Hollow	1658	227	20	yes	Bormann	1658	223 x
No. Boone Prptys	19	51	13 R	Porter	1661	141	33	yes	Bormann	1661	138 x
No. Boone Prptys	19	51	13 U	Porter	1661	140	20	yes	Bormann	1661	138 x
Allen	4	49	12 R	Todd	1662	720	33	yes	Lueck	1662	717 x
Allen	4	49	12 U	Todd	1662	721	20	yes	Lueck	1662	717 x
Blakemore	32	51	13 R	Barnett School	1665	14	33	yes	Bormann	1665	13 x
Blakemore	32	51	13 U	Barnett School	1665	16	20	yes	Bormann	1665	13 x
Grooms	19	47	12 R	Bluebird Lane	1675	47	33	yes	Lueck	1675	44 x
Grooms	19	47	12 U	Bluebird Lane	1675	48	20	yes	Lueck	1675	44 x
Mo. Cattle Breeders	2	49	14 R	Evert School	1677	708	33	yes	Dollar	1677	706 x
Mo. Cattle Breeders	2	49	14 U	Evert School	1677	707	20	yes	Dollar	1677	706 x
Mo. Cattle Breeders	1	49	14 R	Wilhite	1677	708	vary	yes	Dollar	1677	706 x
Mo. Cattle Breeders	1	49	14 U	Wilhite	1677	707	20	yes	Dollar	1677	706 x
Mo. Cattle Breeders	2	49	14 U	Wilhite	1677	707	vary	yes	Dollar	1677	706 x
Mo. Cattle Breeders	11	49	14 R	Wilhite	1677	708	vary	yes	Dollar	1677	706 x
Mo. Cattle Breeders	11	49	14 U	Wilhite	1677	707	vary	yes	Dollar	1677	706 x
United Developers	32	48	11 R	Bowling	1685	823	vary	yes	Heying	1685	822 x
United Developers	32	48	11 U	Bowling	1685	824	20	yes	Heying	1685	823 x
Smith	7	46	12 R	Leo Smith	1687	862	33	yes	Basinger	1685	134 x
Smith	7	46	12 U	Leo Smith	1687	860	10	yes	Basinger	1685	134 x
Hackman	28	47	12 R	Myers Lane	1687	583	vary	yes	Lueck	1687	582 x
Hackman	28	47	12 U	Myers Lane	1687	585	20	yes	Lueck	1687	582 x
United Developers	32	48	11 R	Bowling	1689	50	vary	yes	Heying	1689	52 x
United Developers	32	48	11 U	Bowling	1689	51	20	yes	Heying	1689	52 x
United Developers	31	48	11 R	Bowling	1689	53	vary	yes	Heying	1689	52 x
United Developers	31	48	11 U	Bowling	1689	54	20	yes	Heying	1689	52 x
Moore Bunton LLC	27	50	12 R	Parks Lane	1690	275	33	yes	Crockett	1690	274 x
Moore Bunton LLC	27	50	12 U	Parks Lane	1690	276	20	yes	Crockett	1690	274 x
United Developers	31	48	11 R	Bowling	1694	161	vary	yes	Heying	1694	160 x
United Developers	31	48	11 U	Bowling	1694	162	20	yes	Heying	1694	160 x
Skinner	22	47	12 R	Log Providence	1698	941	33	yes	D. Brush	1699	662 x
Skinner	22	47	12 U	Log Providence	1698	937	20	yes	D. Brush	1699	662 x
Skinner	22	47	12 U	Log Providence	1698	939	20	yes	D. Brush	1699	662 x
Arnold	27	46	12 U	Old No.63	1698	935	20	yes	D. Brush	1699	661 x
Travers	25	46	13 R	Bayte Lane	1701	496	vary	yes	Heying	1701	495 x
Travers	25	46	13 U	Bayte Lane	1701	497	20x2	yes	Heying	1701	495 x
United Developers	32	48	11	Bowling	existing			yes	Heying	1701	493 x
United Developers	31	48	11 R	Bowling	1706	46	vary	yes	Heying	1706	44 x
United Developers	31	48	11 U	Bowling	1706	47	20	yes	Heying	1706	44 x
United Developers	31	48	11 R	Bowling	1706	46		yes	Heying	1706	44 x
United Developers	31	48	11 U	Bowling	1706	47		yes	Heying	1706	44 x
Seltsam/Sandner	29	49	14 R	Rocheport Gravel	1709	400	33	yes	D. Brush	1710	260 x
Seltsam/Sandner	29	49	14 U	Rocheport Gravel	1709	402	20	yes	D. Brush	1710	260 x
Seltsam/Sandner	29	49	14 R	Tucker Collins	1709	400	vary	yes	Brush	1710	260 x
Seltsam/Sandner	29	49	14 U	Tucker Collins	1709	402	20	yes	Brush	1710	260 x
Mo. Cattle Breeders	2	49	14 R	Evert School	1712	634	vary	yes	Dollar	1712	632 x

Grantor	S	T	RYPE	Road Name	E Bk	E Pg	Width	Copy	Surveyor	S Bk	S Pg		
Mo. Cattle Breeders	2	49	14	U	Evert School	1712	633	20	yes	Dollar	1712	632	x
Kreisel	35	50	14	R	Sweringen	1715	317	33	yes	Bormann	1715	315	x
Kreisel	35	50	14	U	Sweringen	1715	316	20	yes	Bormann	1715	315	x
United Developers	31	48	11	R	Bowling	1716	835	vary	yes	Heying	1716	834	x
United Developers	31	48	11	U	Bowling	1716	836	20	yes	Heying	1716	834	x
United Developers	31	48	11	R	Rangeline	1727	624	33	yes	Heying	1727	622	x
United Developers	31	48	11	U	Rangeline	1727	625	20	yes	Heying	1727	622	x
United Developers	31	48	11	R	Rangeline	1735	742	33	yes	Heying	1735	740	x
Sanders/Powell	27	48	14	R	Boothe Lane	1737	374	vary	yes	Basinger	1737	373	x
Sanders/Powell	27	48	14	U	Boothe Lane	1737	376	20	yes	Basinger	1737	373	x
Sanders/Powell	27	49	14	R	Graham	1737	374	33	yes	Basinger	1737	373	x
Sanders/Powell	27	49	14	U	Graham	1737	376	20	yes	Basinger	1737	373	x
Kinkead	12	48	12	U	ABC Lane	1743	469	10	yes	D. Brush	1743	471	x
Schouten	35	51	13	R	Williams	1746	625	33	yes	Patchett	1746	627	x
Schouten	35	51	13	U	Williams	1746	623	10	yes	Patchett	1746	627	x
United Developers	31/32	48	11		Bowling	existing			yes	Heying	1757	638	x
No. Boone Prptys	18	51	13	U	State Hwy F	1804	14	20	yes	Bormann	1770	131	x
United Developers	31	48	11	R	Bowling/Rangeline	1772	630	vary	yes	Heying	1772	628	x
United Developers	31	48	11	U	Bowling/Rangeline	1772	631	20	yes	Heying	1772	628	x
United Developers	31	48	11	R	Rangeline	1772	630	33	yes	Heying	1772	628	x
United Developers	31	48	11	U	Rangeline	1772	631	20	yes	Heying	1772	628	x
Hombs/Lewis	25	51	14	R	Carr Lane	1774	185	33	yes	Bormann	1774	184	x
Hombs/Lewis	25	51	14	U	Carr Lane	1774	186	20	yes	Bormann	1774	184	x
Hulen	17	49	13	R	State Hwy E	1777	271		yes	Brush	1777	273	x
Hulen	17	49	13	U	State Hwy E	1777	269	20	yes	Brush	1777	273	x
Hulen	17	49	13	R	State Hwy E	1777	271	vary	yes	D. Brush	1777	273	x
Hulen	17	49	13	U	State Hwy E	1777	269	269	yes	D. Brush	1777	273	x
Tarrants	3	50	14	R	Coyote Hill	1794	561	vary	yes	Proctor	1789	157	x
Tarrants	3	50	14	U	Coyote Hill	1794	604	20	yes	Proctor	1789	157	x
Tarrants	3	50	14	R	Ridge	1794	561	33	yes	Proctor	1789	157	x
Tarrants	3	50	14	U	Ridge	1794	604	20	yes	Proctor	1789	157	x
Carlos	19	49	13	R	Hatton Chapel	1790	916	33	yes	Lueck	1790	918	x
Carlos	19	49	13	U	Hatton Chapel	1790	917	20	yes	Lueck	1790	918	x
McBee	35	51	13	R	Old No. 63	1803	909	vary	yes	Brush	1803	911	x
McBee	35	51	13	U	Old No. 63	1803	905	20	yes	Brush	1803	911	x
McBee	35	51	13	R	Old No. 7	1803	909	vary	yes	Brush	1803	911	x
McBee	35	51	13	U	Old No. 7	1803	905	20	yes	Brush	1803	911	x
McBee	35	51	13	R	Old No.7	1803	909	33	yes	D. Brush	1803	911	x
McBee	35	51	13	U	Old No.7	1803	905	20	yes	D. Brush	1803	911	x
Cosper	20	50	11	R	Owens School	1803	315	33	yes	D. Brush	1803	319	x
Cosper	20	50	11	U	Owens School	1803	313	20	yes	D. Brush	1803	319	x
McBee	35	51	13	R	Williams	1803	909	V	yes	Brush	1803	911	x
McBee	35	51	13	U	Williams	1803	905	20	yes	Brush	1803	911	x
Brinegar	7	46	11	R	Rangeline	1814	614	vary	yes	Dollar	1814	616	x
Brinegar	7	46	11	U	Rangeline	1814	615	20	yes	Dollar	1814	616	x
Stuewe-Portnoff	17,20	47	11	R	Ginn Lane	1824	890	33	yes	Dollar	1824	889	x
Stuewe-Portnoff	17,20	47	11	U	Ginn Lane	1824	891	20	yes	Dollar	1824	889	x
Moore	32	48	11	R	Vemer's Ford	1826	989	33	yes	Lueck	1826	988	x
Moore	32	48	11	U	Vemer's Ford	1826	990	20	yes	Lueck	1826	988	x
Lincoln	31	51	11	R	Little Creek	1627	995	13	yes	D. Brush	1833	929	x
Lincoln	31	51	11	U	Little Creek	1627	993	10	yes	D. Brush	1833	929	x

Grantor	S	T	R	Y	P	R	Road Name	E Bk	E Pg	Width	Copy	Surveyor	S Bk	S Pg
Walker	8	49	12	R			Boatman Hill	1834	386	66	yes	Lueck	1834	385 x
Walker	8	49	12	U			Boatman Hill	1834	388	20x2	yes	Lueck	1834	385 x
Fisher	34	46	12	U			Old No.63	1847	237	20	yes	Krogstad	1847	239 x
Fisher	34	46	12	U			Old No.63	1847	237	20	yes	Krogstad	1847	239 x
Fisher	34	46	12	U			State Hwy US 63	1847	237	20	yes	Krogstad	1847	239 x
Fisher	34	46	12	U			State Hwy US 63	1847	237	20	yes	Krogstad	1847	239 x
Williams	14	50	13	R			Lipscomb	1853	554	33	yes	D. Brush	1853	560 x
Williams	14	50	13	U			Lipscomb	1853	557	20	yes	D. Brush	1853	560 x
Myers	17	47	11	R			Logan	1630	588	40	yes	D. Brush	1859	623 x
Myers	17	47	11	U			Logan	1630	590	10	yes	D. Brush	1859	623 x
Mo. Cattle Breeders	29	49	11	R			Mexico Gravel	1860	62	33	yes	Dollar	1860	59 x
Mo. Cattle Breeders	29	49	11	U			Mexico Gravel	1860	60	20	yes	Dollar	1860	59 x
McBride	27	50	14	R			Callahan Cr & J	1862	368	33	yes	Kohl	1862	372 x
McBride	27	50	14	U			Callahan Cr & J	1862	370	20	yes	Kohl	1862	372 x
McBride	27	50	14	R			State Hwy J	1862	368	3	yes	Kohl	1862	372 x
McBride	27	50	14	U			State Hwy J	1862	370	20	yes	Kohl	1862	372 x
Stump	14	46	13	R			Wren School	1870	252	33	yes	Basinger	1865	735 x
Stump	14	46	13	U			Wren School	1870	254	10	yes	Basinger	1865	735 x
Brinegar	28	47	11	R			Johnson Cemetery	1867	508	33	yes	Heying	1867	512 x
Brinegar	28	47	11	U			Johnson Cemetery	1867	510	20	yes	Heying	1867	512 x
Kline	3	51	13	U			State Hwy F	1881	49	20	yes	Bormann	1875	246 x
Sappington Trust	8	48	14	R			Sinking Creek	1412	845	66	yes	Lueck	1881	303 x
Sappington Trust	8	48	14	U			Sinking Creek	1412	847	20x2	yes	Lueck	1881	303 x
Reams	20	50	12	U			Robinson	1527	258	20	yes	Jeffries	1887	435 x
Reams	20	50	12	R			Robinson	1527	260	33	yes	Jeffries	1887	435 x
United Developers	22	47	13	U			Woodie Proctor	1920	593	20	yes	Crockett	1920	597 x
United Developers	22	47	13	R			Woodie Proctor	1920	595	33	yes	Crockett	1920	597 x
Jones	13	46	13	R			Calvin Drive	1833	168	vary	yes	Basinger	1936	989 x
Bruce Trust	13	50	13	R			Bruce Lane	1937	614	33	yes	Proctor	1937	618 x
Bruce Trust	13	50	13	U			Bruce Lane	1937	612	20	yes	Proctor	1937	618 x
Bruce Trust	13	50	13	R			State Hwy 124	1937	616	vary	yes	Proctor	1937	618 x
Bruce Trust	13	50	13	U			State Hwy 124	1937	612	20	yes	Proctor	1937	618 x
Inscore	17	50	12	R			Robinson	1938	432	33	yes	Bormann	1938	429 x
Inscore	17	50	12	U			Robinson	1938	430	20	yes	Bormann	1938	429 x
Angell	28	51	11	R			Union Church	1945	796	33	yes	Bormann	1945	793 x
Angell	28	51	11	U			Union Church	1945	794	20	yes	Bormann	1945	793 x
Schouten	17	50	13	U			State Hwy YY	1710	60	10	yes	Patchett	1951	328 x
Hale	34	51	12	R			Barnes	1953	938	vary	yes	D. Brush	1953	941 x
Hale	34	51	12	U			Barnes	1953	935	10	yes	D. Brush	1953	941 x
Hale	3	50	12	R			Barnes	1953	938	vary	yes	D. Brush	1953	941 x
Hale	3	50	12	U			Barnes	1953	935	10	yes	D. Brush	1953	941 x
Rall	27	49	14	R			Graham	1962	864	33	yes	Lueck	1962	863 x
Rall	27	49	14	U			Graham	1962	866	20	yes	Lueck	1962	863 x
Schlink	22	46	12	U			Old No.63	1967	624	20	yes	Basinger	1967	622 x
Schultz/Creger	10	50	11	R			State Hwy Z	1969	534	3	yes	Bormann	1969	533 x
Schultz/Creger	10	50	11	U			State Hwy Z	1969	536	20	yes	Bormann	1969	533 x
Ballew	34	50	11	R			Marshall	1971	813	vary	yes	Bormann	1971	810 x
Ballew	34	50	11	U			Marshall	1971	811	20	yes	Bormann	1971	810 x
Wilson	27	49	14	R			Boothe Lane	1977	637	vary	yes	Brush	1977	645 x
Wilson	27	49	14	U			Boothe Lane	1977	642	20	yes	Brush	1977	645 x
Wilson	27	49	14	R			Graham	1977	637	vary	yes	Brush	1977	645 x

Grantor	S	T	R	Y	P	E	Road Name	E Bk	E Pg	Width	Copy	Surveyor	S Bk	S Pg
Wilson	27	49	14	U			Graham	1977	642	20	yes	Brush	1977	645 x
Wilson	27	49	14	R			State Hwy J	1977	637	3	yes	Brush	1977	645 x
Wilson	27	49	14	U			State Hwy J	1977	642	20	yes	Brush	1977	645 x
Walls Farms LLC	36	48	14	R			Coats Lane	2013	741	33	yes	Reed	2013	738 x
Walls Farms LLC	36	48	14	U			Coats Lane	2013	739	10	yes	Reed	2013	738 x
Yates	3	49	12	R			Spiva Crossing	2016	705	33	yes	D. Brush	2016	711 x
Yates	3	49	12	U			Spiva Crossing	2016	708	20	yes	D. Brush	2016	711 x
McBee	1	50	13	R			Breedlove Lane	2027	191	vary	yes	D. Brush	2042	90 x
McBee	1	50	13	U			Breedlove Lane	2027	185	20	yes	D. Brush	2042	90 x
Brandel	14	45	12	U			Westbrook	2043	165	vary	yes	Jeffries	2043	165 x
Peterson	22	46	12	R			Bullard	2046	788	33	yes	Lueck	2046	787 x
Peterson	22	46	12	U			Bullard	2046	790	20	yes	Lueck	2046	787 x
Peterson	22	46	12	U			Old No. 63	2046	790	20	yes	Lueck	2046	787 x
Reeder	4	45	12	R			State Hwy A	2051	220	3	yes	Basinger	2051	217 x
Reeder	4	45	12	U			State Hwy A	2051	218	20	yes	Basinger	2051	217 x
Vangilder/Bledsoe	24	49	14	R			Locust Grove Church	2077	964	33	yes	D. Brush	2077	970 x
Vangilder/Bledsoe	24	49	14	U			Locust Grove Church	2077	967	20	yes	D. Brush	2077	970 x
Akins/Fisher	21	50	13	R			Dripping Springs	2079	926	33	yes	Bormann	2079	923 x
Akins/Fisher	21	50	13	U			Dripping Springs	2079	924	20	yes	Bormann	2079	923 x
Stuenkel	20	51	11	R			Drew	2081	754	66	yes	Jeffries	2081	758 x
Stuenkel	20	51	11	U			Drew	2081	756	10	yes	Jeffries	2081	758 x
Stump	14	46	13	R			Wren School	2082	150	33	yes	Basinger	2082	148 x
Stump	14	46	13	U			Wren School	2082	152	20	yes	Basinger	2082	148 x
Turner	35	50	13	R			Peabody	406	5	60	yes	Kohl	2085	892 x
Smarr, M	30	49	12	R			Boone Industrial Blvd	1916	838	vary	yes	Additional		
Summit Polymers	30	49	12	R			Boone Industrial Blvd	1916	840	vary	yes	Additional		

CERTIFIED COPY OF ORDERSTATE OF MISSOURI }
County of Boone } ea.

December Session of the November Adjourned

Term. 20 02

In the County Commission of said county, on the 30th day of December 20 02

the following, among other proceedings, were had, viz:

Now on this day, the County Commission of the County of Boone does hereby approve the following budget revision:


DEPARTMENT ACCOUNT AND TITLE	AMOUNT DECREASE	AMOUNT INCREASE
2010-37210: Assessment – Training/Schools	\$2,465.00	
2010-92300: Assessment – Replacement Machinery/Equipment		\$409.00
2010-91302: Assessment – Software		\$594.00
2010-92301: Assessment – Replacement Computer Hardware		\$1,462.00

Said budget revision is to cover the cost of a replacement broken digital camera, broken printer, and the purchase of software.

Done this 30th day of December, 2002.


Don Stamper
Presiding Commissioner

ATTEST:


Wendy S. Noren
Clerk of the County Commission


Karen M. Miller
District I Commissioner


Skip Elkin
District II Commissioner

REQUEST FOR BUDGET REVISION

BOONE COUNTY, MISSOURI

12/23/02

EFFECTIVE DATE


FOR AUDITORS USE

561-2002

Department				Account				Department Name	Account Name	(Use whole \$ amounts)		
										Transfer From	Transfer To	
										Decrease	Increase	
2	0	1	0	9	2	3	0	0	Assessment	Rplcmnt Mach Equip		409
2	0	1	0	9	1	3	0	2	Assessment	Software		594
2	0	1	0	9	2	3	0	1	Assessment	Rplcmnt Comp Hdw		1,462
2	0	1	0	3	7	2	1	0	Assessment	Training/Schools	2,465	

Describe the circumstances requiring this Budget Revision. Please address any budgetary impact for the remainder of this year and subsequent years. (Use an attachment if necessary): **To cover replacement of broken digital camera, broken printer and purchase of software**

Do you anticipate that this Budget Revision will provide sufficient funds to complete the year? YES NO
 If not, please explain (use an attachment if necessary):


 Requesting Official

TO BE COMPLETED BY AUDITOR'S OFFICE

- A schedule of previously processed Budget Revisions/Amendments is attached.
 - Unencumbered funds are available for this budget revision.
- Comments:


 Auditor's Office


 PRESIDING COMMISSIONER


 DISTRICT I COMMISSIONER


 DISTRICT II COMMISSIONER

12/23/02

FY 2002
 Budget Amendments/Revisions
 Assessment (2010)

Index #	Date Recd	Account	Account Name	\$Increase	\$Decrease	Reason/Justification	Comments
1	12/23/02	92300	Replcmnt Mach & Equip	409		Replace broken digital camera, broken printer and software purchase	Account 92300 Replcmnt Mach & Equip - 2002 Budget \$0
		91302	Software	594			Account 91302 Software - 2002 Budget \$0
		92301	Replcmnt Comptr Hardware	1,462			Account 92301 Replmnt Computer Hardware - 2002 Budget \$10,500 YTD Actual \$8,301.92
		37210	Training/Schools		2,465		Class 9 Fixed Asset Additions - 2002 Budget \$24,020 YTD Actual \$22,191.92 Account 37210 Training/Schools - 2002 Budget \$8,190 YTD Actual \$2,910 Class 3 Dues Travel & Training - 2002 Budget \$14,243 YTD Actual \$9,983.93

2002 CLASS 9

Dept-Account Assessment	Description	Original Budget Amount	Budget Revision Date	Budget Revision Amount	Revised Budget	Encumbrance Date	Encumbrance Amount	Payment Date	Payment Amount	Unused Budget
2010-91301	plotter	12,000			12,000			12-20-02	12,690	(690)
2010-91301	18 gb hard drive - (2)	1,520			1,520			7-16-02	1,200	320
	Total	<u>13,520</u>		<u>0</u>	<u>13,520</u>		<u>0</u>		<u>1,200</u>	<u>(370)</u>
2010-92301	pc - (7)	7,000			7,000				7,634	(634)
2010-92301	printer	1,400			1,400					1,400
2010-92301	monitor - (3)	2,100			2,100			12-20-02	668	1,432
	Total	<u>10,500</u>		<u>0</u>	<u>10,500</u>		<u>0</u>		<u>8,302</u>	<u>2,198</u>
	Total Assessment	<u>24,020</u>		<u>0</u>	<u>24,020</u>		<u>0</u>		<u>9,502</u>	<u>1,828</u>

CERTIFIED COPY OF ORDER

STATE OF MISSOURI }
 County of Boone } ea.

December Session of the November Adjourned

Term. 20 02

In the County Commission of said county, on the

30th

day of

December

20 02


the following, among other proceedings, were had, viz:


Now on this day, the County Commission of the County of Boone does hereby approve the contract with the Curators of the University of Missouri for a medical examiner pending the approval of the 2003 Budget by the Boone County Commission. It is further ordered that the Presiding Commissioner be hereby authorized to sign said contract.

Done this 30th day of December, 2002.


Don Stamper
 Presiding Commissioner

ATTEST:


 Wendy S. Noren
 Clerk of the County Commission



Karen M. Miller
 District I Commissioner



Skip Elkin
 District II Commissioner

1K9100746

562-2002

AGREEMENT

THIS AGREEMENT, made and entered into this 1st day of January 2003, by and between THE CURATORS OF THE UNIVERSITY OF MISSOURI, a public corporation of the State of Missouri, for and on behalf of the University of Missouri Health Sciences Center, Department of Pathology & Anatomical Sciences (hereinafter referred to as the "University") and BOONE COUNTY, MISSOURI, a political subdivision of the State of Missouri (hereinafter referred to as the "County".)

WITNESSETH


WHEREAS the County requires the services of physicians to perform the duties of County Medical Examiner for Boone County ; and
WHEREAS the University will make available the services of a physician licensed in the State of Missouri and board certified in forensic pathology.

NOW THEREFORE, it is mutually agreed as follows:

1. The University will make a physician licensed as above available to the County to perform the services of County Medical Examiner. This service shall be provided by Edward H. Adelstein, M.D., as interim, until a fulltime medical examiner is named by mutual agreement of the County and the Chair of Pathology.
2. The term of this agreement shall be for a period of one year commencing on the 1st day of January 2003 and ending on the 31st day of December, 2003.
3. Either the University or the County may terminate this agreement by giving 30 days prior written notice.
4. The County shall pay the University at the rate of \$50,670 per annum for the services provided. The sum shall be paid in equal monthly installments.
5. The County shall provide Medical Examiner Coverage under it's Public Official Errors and Omissions insurance policy; however, the County does not warrant that such policy will provide medical malpractice coverage or agree to indemnify for such claims.
6. Selection of a Death Investigator and /or provider of morgue services shall be by mutual agreement between the County and the Medical Examiner.


IN WITNESS WHEREOF, the parties have caused this agreement to be executed by their duly authorized representatives as of the day and year stated above.

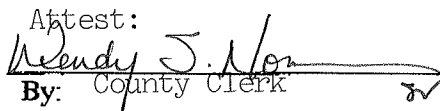
THE CURATORS OF THE UNIVERSITY OF MISSOURI




Jacquelyn K. Jones
Director of Business Services

BOONE COUNTY, MISSOURI


By: Presiding Commissioner

Attest:

By: County Clerk

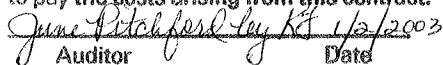


APPROVED AS TO LEGAL FORM


KSB 12/31/02

CERTIFICATION:

I certify that this contract is within the purpose of the appropriation to which it is to be charged and there is an unencumbered balance of such appropriation sufficient to pay the costs arising from this contract.


Auditor Date

1280-71101 \$50,670

Form Approved:


CERTIFIED COPY OF ORDERSTATE OF MISSOURI }
County of Boone } ea.

December Session of the November Adjourned

Term. 20 02

In the County Commission of said county, on the

30th

day of

December

20 02

the following, among other proceedings, were had, viz:


Now on this day, the County Commission of the County of Boone does hereby approve the following budget revision:


DEPARTMENT ACCOUNT AND TITLE	AMOUNT DECREASE	AMOUNT INCREASE
1196-10100: Records Management – Salaries	\$2,600.00	
1196-10500: Records Management – 401a Match	\$530.00	
1196-10200: Records Management – FICA	\$200.00	
1196-23000: Records Management – Materials/Supplies	\$500.00	
1196-71100: Records Management – Outside Services		\$3,380.00

Said budget revision is to cover microfilm expense not reimbursed by the Local Records Grant.

Done this 30th day of December, 2002.

ATTEST:


Wendy S. Noren
Clerk of the County Commission


Don Stamper
Presiding Commissioner


Karen M. Miller
District I Commissioner


Skip Elkin
District II Commissioner

REQUEST FOR BUDGET REVISION

BOONE COUNTY, MISSOURI

EFFECTIVE DATE

REVISION NO. 2002-001

FOR AUDITORS USE


563-2002

Department				Account				Department Name	Account Name	(Use whole \$ amounts)	
										Transfer From	Transfer To
										Decrease	Increase
1	1	9	6	1	0	1	0	records mgmt	salaries	2600	
1	1	9	6	1	0	5	0	records	401a match	530	
1	1	9	6	1	0	2	0	records	fica	200	
1	1	9	6	2	3	0	0	records	materials/supplies	608 500	
1	1	9	6	7	1	1	0	records mgmt	outside services	3830	3830

Describe the circumstances requiring this Budget Revision. Please address any budgetary impact for the remainder of this year and subsequent years. (Use an attachment if necessary): **SEE ATTACHED NO FUTURE IMPACT FINAL PAYMENT TO THIS VENDOR**

Cover microfilm expense not ~~reimbursed~~ reimbursed by Local Records grant.

Do you anticipate that this Budget Revision will provide sufficient funds to complete the year? YES NO
 If not, please explain (use an attachment if necessary):



 Requesting Official

TO BE COMPLETED BY AUDITOR'S OFFICE


- A schedule of previously processed Budget Revisions/Amendments is attached.
- Unencumbered funds are available for this budget revision.
- Comments:



 Auditor's Office



 PRESIDING COMMISSIONER



 DISTRICT I COMMISSIONER



 DISTRICT II COMMISSIONER

Explanation of Grant over expenditure

The 2002 Grant Project was to microfilm Collectors records missed in a previous grant and to continue to update their microfilmed records to 1998 then to microfilm Sheriff Inmate records 1977 through 1996. There were approximately 200 boxes with an estimated sheet count of 529,000 Inmate Record pages to be microfilmed. The amount of grant monies and County monies allotted for the project was based on an estimated count of actual documents. When they stopped filming with box 31 of 34 year 1995 they were at 642,949 pages. A difference of 113,949.

We started microfilming the Sheriffs records late in the grant year due to Casey and Assoc., INC. needing time to work on purchasing another company and incorporating their equipment. Once this was completed they worked at a rapid pace but we did not get our first invoice for the sheriff records until April 23rd for the amount of \$2,276.18. They send us the invoice the same time as they are sending those completed rolls to LR for inspection. Upon LR approval of the film we can then pay the bill. But by the arrival of the 2nd invoice on May 30th for \$6,873.10 I had still not received confirmation from LR passing the film. Knowing that time was getting short I made a call to LR and Maria Hines asking her if I could go ahead and pay these invoices even though I had not yet received their approval. She then went and checked with their microfilm processors and returned with a go ahead on payment. After paying these invoices and seeing the balance of monies on hand and knowing the records, which were still out I, became concerned. *Locke Record*

I immediately called Casey and Assoc. and asked them where they were on filming and the balance owed. They told me they had filmed through 1995 except for the last 3 boxes and the balance owed was \$7,276.18. I asked them to stop filming immediately. Our remaining monies totaled \$3,449.16 leaving a balance owed \$3,827.02

I was unaware I needed to ask Casey's how many pages were filmed since I was going on years and box count and they had not gotten close to the end yet. Casey and Assoc., INC. was aware that the amount of grant monies we had to work with was based on their bid for a certain number of boxes yet did not inform me when approaching their estimated number of pages. In truth no one told me I needed to count pages and I have talked this over with LR. In the future, this is something they should make new microfilm grantees aware of. Also, I feel better control would be achieved by sending fewer boxes at a time for processing; say 20 instead of 40/50 and to have more frequent invoices. Submit an invoice for payment thereby having that amount deducted from remaining monies before the next batch is sent for microfilming. This way we know where we stand financially at all times. . The County has accomplished a large microfilm feat for both the Collectors Office and Sheriffs Office.

Leslie L. Canole

12/23/2002

FY 2002
Budget Amendments/Revisions
Records Management Services (1196)

<u>Index #</u>	<u>Date Recd</u>	<u>Account</u>	<u>Account Name</u>	<u>\$Increase</u>	<u>\$Decrease</u>	<u>Reason/Justification</u>	<u>Comments</u>
1	3/18/2002	3451	State Grant Reimbursement	13,825		Re-budget 2001/2002 grant	
		71100	Outside Services	15,800			
2	12/20/2002	10100	Salaries & Wages		2,600	Cover microfilm expense not reimbursed by Local Records grant	
		10200	FICA		200		
		10500	401(A) Match		530		
		23000	Office Supplies		500		
		71100	Outside Services	3,830			

From: Karen Frederick
To: Wendy Noren
Date: 12/23/02 1:52PM
Subject: 1196 Budget Revision

Wendy:

The 1196 class 1 budget currently has \$3,464.18 remaining balance. This reflects expenditures up to and including the 12/20/02 payroll.

The 1/3/03 payroll will be accrued to 2002. In addition, 2 work days out of 10 will be accrued to 2002 on the 1/17/03 payroll.

The budget revision you submitted moves \$3,330 out of class 1, leaving only \$134.18 to cover both of these potential accruals. If you anticipate expenditures on the Jan 3 and/or Jan 17 payroll that will be accrued, you may want to leave additional funds in class 1 to cover these expenditures.

Please let me know what you would like to do; I will hold the budget revision until I hear from you. Thanks!

Karen

12/23/02

According to Wendy, 2002 Class 1 expenditures will not exceed budget - payroll accrual amount will be minimal, if any.

KF

CERTIFIED COPY OF ORDER

STATE OF MISSOURI }
County of Boone } ea.

December Session of the November Adjourned Term. 20 02

In the County Commission of said county, on the 30th day of December 20 02

the following, among other proceedings, were had, viz:

Now on this day, the County Commission of the County of Boone does hereby

1. Add three townships to Boone County, Missouri to be named Three Creeks, Rock Bridge and Katy
2. Revise the boundary between Missouri and Columbia Township
3. Adopt the following legal descriptions for the 10 townships in Boone County

BOURBON TOWNSHIP

Beginning at the northeast corner of township fifty-one of range eleven, west, the northwest corner of Boone County, Missouri, said County described by Section 46.059 RSMo; thence east with the line between townships fifty-one and fifty-two to the northeast corner of township fifty-one of range twelve, west; thence south with the line between ranges eleven and twelve, west to the southeast corner of said township fifty-one of range twelve, west; thence west with the line between townships fifty and fifty-one to the west line of said County; thence northeast to the beginning.

CEDAR TOWNSHIP

Beginning on the line between Boone and Callaway Counties in the middle of the main channel of Cedar Creek, at the crossing of the centerline of State Highway Route Y; thence down said creek in the middle of the main channel thereof, to its southern intersection with the range line between ranges eleven and twelve; thence south with said range line to the middle of the main channel of the Missouri River; thence up said river, in the middle of the main channel thereof to the prolongation of the south line of section twenty-six of township forty-six of range thirteen, west; thence east with said prolongation and said section line to the centerline of the railroad right-of-way, the Katy Trail State Park ; thence with said centerline of said right-of-way to the centerline of State Highway Route M as said route M intersects from the northeast; thence northeasterly with said centerline of Route M to the junction thereof with the centerline of Missouri State Highway Route Y; thence with the centerline of said route Y to the beginning;

CENTRALIA TOWNSHIP

Beginning on the north line of Boone County, Missouri, said County is described by section 46.059 RSMo., at the northeast corner of township fifty-one of range twelve, west; thence east with the north line of said County, between townships fifty-one and fifty-two to the northeast corner of section two of township fifty-one of range eleven, west; thence south with the subdivisional lines to the southeast corner of section thirty-five of township fifty-one of range twelve, west; thence west with the line between townships fifty and fifty-one to the southwest

corner of township fifty-one of range eleven, west; thence north with the line between ranges eleven and twelve, west to the beginning.

564

COLUMBIA TOWNSHIP

Beginning at the intersection of the line between Boone and Callaway Counties and the subdivisional line between sections fourteen and twenty-three of township forty-nine of range eleven, west; thence south with said county line to the intersection of the middle of the main channel of Cedar Creek and the township line between townships forty-seven and forty-eight; thence along said township line to its intersection with the centerline of Missouri State Route 163; thence north with the centerline of said route 163 to its intersection with the centerline of Rodgers Street ; thence east with said centerline of Rodgers Street to the junction of the centerline of Worley Street; thence east with said centerline of Worley Street to the southerly prolongation of the west line of centerline of the City of Columbia's Colt Railroad line; thence northeast with said centerline of said Railroad line to the centerline of U.S. Highway I-70; thence with said centerline of U.S. Highway I-70 to its intersection with the centerline of Missouri State Route 763; thence with said centerline of Route 763 to the north line of section nineteen of township forty-nine of range twelve, west; thence east a with the subdivisional lines to the beginning.

KATY TOWNSHIP

Beginning on the west line of Boone County where said west line intersects the south line of section eighteen of township forty-nine of range fourteen, west; thence east with the subdivisional lines to the southeast corner of section thirteen of township forty-nine of range fourteen, west, on the west line of section eighteen of township forty-nine of range thirteen, west; thence south to the southwest corner of section eighteen of township forty-nine of range thirteen, west; thence with the subdivisional lines to the intersection of the south line of section fifteen of township forty-nine of range thirteen, west, with the middle of the main channel of Perche Creek; thence south with the meanders of middle of the main channel of Perche Creek to the intersection with the south line of section thirty-one of township forty-eight of range thirteen, west; thence west with the line between townships forty-eight and forty-seven to the west line of Boone County in the middle of the main channel of the Missouri River; thence with the west lines of Boone County to the beginning.

MISSOURI TOWNSHIP

Beginning at the intersection of the south line of section fifteen of township forty-nine of range thirteen, west, with the middle of the main channel of Perche Creek; thence east with the subdivisional lines to the intersection of the centerline of U.S. Highway Route 63; thence with said centerline of said route 63 to the junction with the centerline of Missouri State Route 763; thence with said centerline of route 763 to the centerline of U.S. Highway I-70; thence with said centerline of said I-70 to its intersection with the centerline of the City of Columbia Colt Railroad line; thence with said centerline of said railroad to the centerline of More's Boulevard; thence with said centerline of said Boulevard to the centerline of Paris Road; thence with said centerline of Paris Road to the centerline of College Avenue; thence with said centerline of College Avenue to the centerline of Hinkson Avenue; thence with said centerline of Hinkson Avenue to the centerline of Nichols Street; thence with said centerline of Nichols Street to the centerline of Worley Street; thence with said centerline of Worley Street to the centerline of Missouri State Highway route 163; thence with said centerline of route 163 to the south line of section thirty-six of township

forty-eight of range thirteen, west; thence west with the subdivisional lines to the intersection of the south line of section thirty-one of township forty-eight of range thirteen, west, and the middle of the main channel of Perche Creek; thence with the meanders of the middle of the main channel of Perche Creek to the beginning.

PERCHE TOWNSHIP

Beginning on the west line of Boone County, said County is described by section 46.059 RSMo., at the intersection of said west line and the line between townships fifty and fifty-one of range twelve, west; thence east with the line between townships fifty and fifty-one to the northeast corner of section two of township fifty of range thirteen, west; thence south with the subdivisional lines to the southeast corner of section thirty-five of township fifty of range thirteen, west; thence east with the line between townships fifty and forty-nine to the northeast corner of section two of township forty-nine of range thirteen, west; thence south with the subdivisional lines to the southeast corner of section fourteen of township forty-nine of range thirteen, west; thence west with the subdivisional lines to the southwest corner of section eighteen of township forty-nine of range thirteen, west; then north with the west line of said section eighteen to the southeast corner of section thirteen of township forty-nine of range fourteen, west; thence west with the subdivisional lines to the intersection of the south line of section eighteen of township forty-nine of range fourteen, west, with the west line of Boone County; thence northeasterly to the beginning.

ROCKBRIDGE TOWNSHIP

Beginning on the west line of Boone County, and the west prolongation of the township line between township forty-seven and forty-eight of range fourteen, west, Boone County is described by section 46.059 RSMo; thence east with the line between townships forty-seven and forty-eight to the intersection with the centerline for U. S. Highway 63; thence southerly with said centerline of U.S. Highway 63 to the intersection of Missouri State Route 163; thence west to the junction of the centerline of Missouri State Route N; thence with said centerline of said route N to the line between township forty-six and forty-seven of range thirteen, west; thence with said township line to the middle of the main channel of the Missouri River, the west line of Boone County; thence with said west line of said county to the beginning.

ROCKY FORK TOWNSHIP

Beginning at the northwest corner of section one of township fifty of range thirteen, west; thence east with the line between townships fifty and fifty-one to the east line of Boone County at the northeast corner of section two of township fifty of range eleven, west, Boone County is described by section 46.059 RSMo; thence with the east lines of Boone County:

south with the subdivisional lines to the southeast corner of section thirty-five of township fifty of range eleven, west;

west with the subdivisional lines to the intersection of the south line of section thirty-four of township fifty of range eleven, west, with the middle of the main channel of Cedar Creek; and

south with the middle of the main channel and east line of the Boone County to the intersection of said east line with the south line of section fourteen of township forty-nine of range eleven, west;

thence west with the subdivisional lines to the southwest corner of section eighteen of township forty-nine of range eleven, west; thence north with the line between ranges eleven and twelve, west, to the southeast corner of section thirteen of township forty-nine of range twelve, west; thence west with the subdivisional lines to the southwest corner of section eighteen of township forty-nine of range twelve, west; thence north with the line between ranges twelve and thirteen to the southeast corner of section thirteen of township forty-nine of range thirteen, west; thence west to the southwest corner of section thirteen of township forty-nine of range thirteen, west; thence north with the subdivisional lines to the northwest corner of section one of township forty-nine of range thirteen, west; thence on the line between townships forty-nine and fifty to the southwest corner of section thirty-six of township fifty of range thirteen, west, thence north with the subdivisional lines to the beginning.


THREE CREEKS TOWNSHIP

Beginning in the middle of the main channel of Cedar Creek on the township line between townships forty-seven and forty-eight; thence down said creek, in the middle of the main channel thereof, to its intersection with the centerline of Missouri State Highway Route Y; thence with the centerline of said route Y to the junction with Missouri State Highway Route M; thence with the centerline of said route M to the intersection of the prolongation of said centerline of route M, as it approaches from the northeast, with the centerline of the railroad right-of-way, the Katy Trail State Park; thence with said centerline of the railroad right-of-way to the south line of section twenty-six of township forty-six of range thirteen, west; thence with said section line and a west prolongation to the middle of the main channel of the Missouri River; thence up said river, in the middle of the main channel thereof, to its intersection with the township line between townships forty-six and forty-seven; thence with said township line to the centerline of Missouri State Highway Route N; thence with the centerline of said route N to its junction with the centerline of Missouri State Highway Route 163; thence easterly with the centerline of said route 163 to its intersection with the centerline of said Highway 63; thence with the centerline of U. S. Highway 63 to its intersection with the township line between townships forty-seven and forty-eight; thence with said township line to the beginning.

Done this 30th day of December, 2002.



Don Stamper
Presiding Commissioner

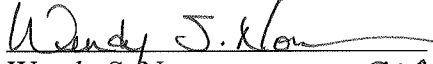


Karen M. Miller
District I Commissioner



Skip Elkin
District II Commissioner

ATTEST:


Wendy S. Noren
Clerk of the County Commission

CERTIFIED COPY OF ORDER

STATE OF MISSOURI

} ea.

December Session of the November Adjourned

Term. 20 02

County of Boone

In the County Commission of said county, on the

30th

day of

December

20 02

the following, among other proceedings, were had, viz:

Now on this day, the County Commission of the County of Boone does hereby approve the following:

Effective with the election to be held for Associate Commissioner of District 1 in November 2004 and the term of office to start January 1, 2005 said district shall be composed of the following townships of the County of Boone:

Missouri
Katy
Rock Bridge
Three Creeks
Cedar

The population for District 1 according to the 2000 census is 65,308.

Effective with the election to be held for Associate Commissioner of District 2 in November 2004 and the term of office to start January 1, 2005 said district shall be composed of the following townships of the County of Boone:

Columbia
Rocky Fork
Centralia
Bourbon
Perche

The population for District 2 according to the 2000 census is 70,146

Done this 30th day of December, 2002.

Don Stamper

Don Stamper
Presiding Commissioner

Karen M. Miller

Karen M. Miller
District I Commissioner

Skip Elkin

Skip Elkin
District II Commissioner

ATTEST:

Wendy S. Noren

Wendy S. Noren
Clerk of the County Commission

CERTIFIED COPY OF ORDER

STATE OF MISSOURI }
County of Boone } ea.

December Session of the November Adjourned

Term. 20 02

In the County Commission of said county, on the 30th day of December 20 02

the following, among other proceedings, were had, viz:


Now on this day, the County Commission of the County of Boone does hereby decline the recommendation from the Personnel Advisory Committee to amend the current personnel procedures to allow individual officeholders the ability to hire and promote existing employees up to the mid-point if they should desire to do so, without administrative approval, if funded.


Done this 30th day of December, 2002.



Don Stamper
Presiding Commissioner

ATTEST:


Wendy S. Noren
Clerk of the County Commission


Karen M. Miller
District I Commissioner


Skip Elkin
District II Commissioner

566

From: Betty Dickneite
To: Elkin, Skip; Miller, Karen; Stamper, Don
Date: 12/17/02 2:04PM
Subject: Reminder about PAC Recommendation for **Commission Response**

Commissioner Stamper asked me today to send out a reminder about a pending PAC recommendation. At the Sept. 12, 2002 meeting, the PAC made a motion to amend current personnel procedures to allow individual officeholders the ability to hire and promote existing employees up to the mid-point if they should desire to do so, without administrative approval, if fundable (see attached). **The motion passed by a vote of 8 in favor, 6 opposed and 1 absent.**

This issue was also discussed during a work session 10/1/02 with the 3 Commissioners, Auditor, Keith Schnarre and myself. Notes of that meeting are also attached.

My understanding is that we want to bring closure to this issue at the completion of this budget.

Let me know if you have any questions....

Betty

CC: Richards, Cathy