

CERTIFIED COPY OF ORDER

STATE OF MISSOURI }
County of Boone } ea.


June Session of the April Adjourned Term

Term. 20 06


In the County Commission of said county, on the 3rd day of August 20 06
the following, among other proceedings, were had, viz:


Now on this day the County Commission of the County of Boone does hereby appoint John Roodhouse as Assistant Prosecuting Attorney's for the County of Boone.

Done this 3rd day of August 2006.


Keith Schnarre
Presiding Commissioner

ATTEST:


Wendy S. Noren
Clerk of the County Commission


Karen M. Miller
District I Commissioner


Skip Elkin
District II Commissioner


IN RE: **John Roodhouse**
Assistant Prosecuting Attorney
Boone County, Missouri

KNOW ALL MEN BY THESE PRESENT:


By virtue and authority of Section 56.151 RSMo., the undersigned Prosecuting Attorney within and for Boone County, State of Missouri, does hereby appoint **JOHN ROODHOUSE**, a practicing attorney licensed to practice law in the State of Missouri, possessing all qualifications required of a prosecuting attorney, as Assistant Prosecuting Attorney of Boone County, Missouri, effective from the **21st DAY OF JULY, 2006**, for an indefinite term until such time as this appointment is terminated by the undersigned or the appointee voluntarily resigns or leaves office; said appointee is hereby authorized and empowered to discharge duties of the office of the Prosecuting Attorney in accordance with law and shall be subject to the same fines and penalties for neglect of duty or misdemeanor in office as the Prosecuting Attorney.

The undersigned does hereby fix the appointee's compensation at **\$53,019.20** dollars per annum commencing on the date of appointment subject to approval by the Boone County Commission; said salary may be adjusted from year to year or time to time subject to the appropriations made available for that purpose.

IN TESTIMONY WHEREOF, I have hereunto set my hand this 26th day of July, 2006.


Kevin M.J. Crane
Prosecuting Attorney
Boone County, Missouri


Subscribed and sworn to before me this 26th Day of July, 2006


Bonnie J. Adkins
Notary Public, Boone County
State of Missouri


My commission expires May 1, 2007

BEFORE THE COUNTY COMMISSION OF BOONE COUNTY, MISSOURI


NOW ON THIS 3 day of August, 2006, the County Commission of Boone County, Missouri, hereby approves the compensation fixed by the Prosecuting Attorney for the above named appointee as specified in the aforesaid appointment.


Keith Schmarre
Presiding Commissioner

Absent
Karen Miller
District I Commissioner


Skip Elkin
District II Commissioner

ATTEST:


Wendy Noren
County Clerk

307-2006

CERTIFIED COPY OF ORDER

STATE OF MISSOURI }
County of Boone } ea.

June Session of the April Adjourned Term


Term. 20 06

In the County Commission of said county, on the 3rd day of August 20 06

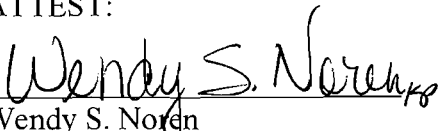
the following, among other proceedings, were had, viz:

Now on this day the County Commission of the County of Boone does hereby approve the application for Boone County Work permit on County Property for Jim Renfrow to mow grass fields for the hay per attached County sketch at the Reality House field and North Facility north field. It is further ordered that the Presiding Commissioner be hereby authorized to sign said application.


Done this 3rd day of August 2006.


Keith Schnarre
Presiding Commissioner

ATTEST:


Wendy S. Noren
Clerk of the County Commission


Karen M. Miller
District I Commissioner


Skip Elkin
District II Commissioner

Permit for work on Boone County Property

Boone County Facility Maintenance
601 East Walnut St.
Columbia, MO 65201
573-886-4401 / 573-886-4402 Fax

Name of Applicant: Jim Renfrow Date August 2, 2006
Address: 1543 County Road 442
New Franklin, Mo. 65274
Telephone: 573-698-2042 Cell: 573-999-7587

Signature of Applicant _____

Requests permission to perform the following described work / activities on Boone County property:

- Open Cut Roadway Bore Roadway Excavation Trench X Other Mowing.

Describe: Mow grass fields for the hay per County sketch: Hay may be retained by applicant.

Address of Work: _Reality House field & North Facility north field_ Sketch Area: see attached

In the event injury or damage to persons or private property should occur as a result of the above work by permittee, its agents, employees, or contractors, and as a condition to issuance of this permit, the applicant agrees to and shall be responsible for all such injury or damage as opposed to Boone County, and agrees to save and hold Boone County, its officers, employees, agents, and contractors, harmless from any loss of any character whatsoever that may arise from any of the work performed under this permit, or anything done in or associated within the working vicinity of the construction area. The permittee further agrees that fences and/or property entrances disturbed as a result of the above work authorized under this permit shall be restored to a usable condition by the end of each work day prior to final completion of the work and disturbed areas shall be restored to a condition similar to or better than that in existence prior to the beginning of the work.

This permit is in force from date of Commission signature till October 15th, 2006

Contact: Ken Roberts, Manager of Facility Maintenance 886-4401 to coordinate activity.

Special Conditions: Mowing to include areas along ditch line, fence line, road right-of-way as shown on attached sketch. No storage of hay bales on site. Hay bales to be removed within 1-week after baling.

Jim Renfrow
Authorized Representative of Applicant

8-3-06
Date

Matt Schuman
Presiding Commissioner

Aug 3 2006
Date

CERTIFIED COPY OF ORDER

STATE OF MISSOURI }
 County of Boone } ea.

June Session of the April Adjourned Term

Term. 20 06

In the County Commission of said county, on the

3rd


day of August

20 06

the following, among other proceedings, were had, viz:


Now on this day the County Commission of the County of Boone does hereby approve the Contract for Services between Boone County and the Missouri Department of Natural Resources for the Remonumentation program. It is further ordered that the Presiding Commissioner be hereby authorized to sign said contract.

Done this 3rd day of August 2006.



Keith Schnarre
 Presiding Commissioner

ATTEST:


 Wendy S. Noren
 Clerk of the County Commission


 Karen M. Miller
 District I Commissioner


 Skip Elkin
 District II Commissioner

CONTRACT FOR SERVICES
BY AND BETWEEN

BOONE COUNTY

AND

THE MISSOURI DEPARTMENT OF NATURAL RESOURCES

CONTRACT NO. #07-09

THIS AGREEMENT entered into this 10th day of August, 2006 by and between BOONE COUNTY, Missouri (hereinafter called the "county"), and the DEPARTMENT OF NATURAL RESOURCES, (Director of the Department of Natural Resources, Director of Division of Geology and Land Survey, and State Land Surveyor) hereinafter called the "Department."

WHEREAS, the County desires to engage the Department to render certain services hereafter described in connection with delineation of section and quarter section corners of the United States Public Land Survey and known as the County Surveyor Cooperative Remonumentation Program.

NOW, THEREFORE, the parties hereto do mutually agree as follows:

1. **EMPLOYMENT OF COUNTY SURVEYOR.** The County hereby agrees to engage the County Surveyor to perform the services hereinafter set forth.
2. **SCOPE OF SERVICES.** The County Surveyor will remonument corners of the United States Public Land Survey, satisfying one of the following descriptions:
 - A. An original corner established by the original government surveyors under contract from the General Land Office or its successors in title, for which sufficient original evidence exists to definitely locate the position of said corner.
 - B. A perpetuated corner for which the records by county or other surveyors positively show that subsequent witness marks were placed and/or perpetuated when there was still positive evidence of the original witness marks identifying the corner placed by the original government surveyors, and provided the chain of perpetuation is not broken and evidence of the perpetuation exists.
 - C. A poorly monumented and/or documented corner whose basis for remonumentation is its long use and acceptance by local residents as the government corner, and/or its general agreement with the GLO survey in the area. Long usage is at least 20 years of undisputed use.
 - D. A county surveyor may make application for remonumentation of a corner that has been reestablished if there is record documentation verifying the twenty (20) year period, the corner is not in conflict with another corner, and the corner was reestablished by a county surveyor in accordance with the procedures outlined in the Missouri statutes for the reestablishment of a lost corner.
3. **PUBLIC NOTICE.** The County Commission shall publish a notice once each week for three consecutive weeks in some newspaper of general circulation published in the county. The County shall furnish the Department with a publication affidavit verifying the advertisement. The form of the notice is as follows:

"The following corners of the Original United States Public Land Survey will be remonumented. Any citizen wishing to file objections to the remonumentation of the existing corner marker shall do so with the State Land Surveyor, PO Box 250, Rolla, Missouri 65402 within 30 days."

(List of corners - to be furnished by the Department)

4. **INVESTIGATION OF OBJECTION TO REMONUMENTATION.** The State Land Surveyor shall investigate all objections to remonumentation and his decision will be final.
5. **DEPARTMENT TO FURNISH MONUMENTS.** The Department will furnish the County Surveyor with all necessary material (monuments, witness signs, posts and tree tags) required for remonumentation.

6. PROCEDURE.

A. The county surveyor must meet the following deadlines in performing the work under this contract:

- 1) Submit to the Department of Natural Resources an application for remonumentation (partially completed Certified Land Corner Restoration Form) on each corner on or before September 30, 2006. The Department of Natural Resources will approve or disapprove within 30 days, and designate any corners required to be tied to the Missouri Coordinate System 1983.
- 2) Start public notice publication on or before December 1, 2006;
- 3) The remonumentation can begin when submitted corners have been approved and monuments delivered to the county surveyor;
- 4) Submit completed Certified Land Corner Restoration Forms on or before March 1, 2007. The Department of Natural Resources will approve or disapprove the forms within 30 days; and
- 5) Make any corrections to monumentation or forms and resubmit along with an invoice to the county on or before May 1, 2007. Failure to meet the above deadlines shall, at the option of the Department, be cause for termination of this contract after the County is duly notified in writing.

B. Prior to the public notice and remonumentation, the County Surveyor will submit to the State Land Surveyor for his approval on each corner, a copy of a partially completed Certified Land Corner Restoration form containing the following information:

- 1) Description of the original monument and accessories including the book and page reference;
- 2) a) Sufficient information to show justification of longstanding use by subsequent surveys (including book and page reference);
b) Sufficient information to show justification of longstanding use by local residents and measurements to show agreement with the GLO survey of the area; or
c) Sufficient information to show the corner meets the requirements of 2D.
- 3) Description of corner evidence found;
- 4) Sketch of corner, showing sufficient information to locate the corner position in the field, and a recommendation of the type and placement of monument and reference marks to be set.

C. Upon approval and notification by the State Land Surveyor, the county court will publish a notice as described in paragraph 3 of this agreement.


D. The County Surveyor may start remonumentation of those corners listed in the public notice with the type of monument approved by the State Land Surveyor upon receipt of the approved list of corners. Remonumentation shall be in accordance with the Department of Natural Resources' Specifications for Perpetuation of the Original United States Public Land Survey Corners.

E. Upon completion of remonumentation the County Surveyor shall submit to the State Land Surveyor for approval, completed original Certified Land Corner Restoration forms on each corner monumented. All information will be typed or completed in black ink. Lettering or typing shall not be less than 8 point. In addition to the information required in 6B above, the form shall contain a description of the monument and accessories established to perpetuate the location of the corner. A sketch of the corner will be provided on the back of the form.

F. Upon approval by the State Land Surveyor of the remonumentation and Certified Land Corner Restoration forms, reimbursement by the Department shall be made as outlined in paragraph 11 below.

- 7. **TERMINATION OF CONTRACT CAUSE.** If through any reasonable cause, the Department cannot fulfill its obligation under this contract, or if the County cannot for any reasonable cause fulfill its obligation, this contract can be terminated. In the event either party finds it necessary to request a cancellation such fact will be revealed without delay so that as much time as possible can be devoted to a settlement. Every effort will be made to prevent loss to the County or the Department.
- 8. **CHANGES.** The County or Department may, from time to time, require changes in the scope of services and the time of performance hereunder. Such changes, including any increase or decrease in the amount of compensation, which are mutually agreed upon by and between the County and the Department, shall be incorporated in written amendments to this contract.
- 9. **GOVERNING LAW.** This contract shall be interpreted under and governed by the laws of the State of Missouri.
- 10. **REIMBURSEMENT BY THE COUNTY.** The County agrees to reimburse the County Surveyor for his services rendered by the terms of this contract.
- 11. **REIMBURSEMENT BY THE DEPARTMENT.** The Department will reimburse the county \$200.00 for each corner remonumented not having a valid objection and remonumented in accordance with this agreement. The County will submit to the Department an invoice for these services along with a copy of the County Surveyor's invoice to the county. **THIS AGREEMENT SHALL BE SUBJECT TO THE OVERALL MAXIMUM OF \$2,000.00 FOR TEN (10) CORNERS.**
- 12. **CONTRACT PERIOD.** This contract shall expire on: June 1, 2007.

IN WITNESS WHEREOF, the parties hereto have caused this agreement to be executed as of the aforementioned date.



ACCEPTED:

Keith Schuman
 Presiding County Commissioner

August 3 2006
 (Date)

RECOMMENDED FOR APPROVAL:

J. Michael Flowers
 J. Michael Flowers, PLS
 State Land Surveyor

8/10/06
 (Date)

APPROVED:

Mimi F. Garstang
 Mimi F. Garstang, Director
 Division of Geology and Land Survey

8-11-06
 (Date)

CONTRACT FOR SERVICES
BY AND BETWEEN

BOONE COUNTY

AND

THE MISSOURI DEPARTMENT OF NATURAL RESOURCES

CONTRACT NO. #07-09

THIS AGREEMENT entered into this 3 day of August, 2006 by and between BOONE COUNTY, Missouri (hereinafter called the "county"), and the DEPARTMENT OF NATURAL RESOURCES, (Director of the Department of Natural Resources, Director of Division of Geology and Land Survey, and State Land Surveyor) hereinafter called the "Department."

WHEREAS, the County desires to engage the Department to render certain services hereafter described in connection with delineation of section and quarter section corners of the United States Public Land Survey and known as the County Surveyor Cooperative Remonumentation Program.

NOW, THEREFORE, the parties hereto do mutually agree as follows:

1. **EMPLOYMENT OF COUNTY SURVEYOR.** The County hereby agrees to engage the County Surveyor to perform the services hereinafter set forth.
2. **SCOPE OF SERVICES.** The County Surveyor will remonument corners of the United States Public Land Survey, satisfying one of the following descriptions:
 - A. An original corner established by the original government surveyors under contract from the General Land Office or its successors in title, for which sufficient original evidence exists to definitely locate the position of said corner.
 - B. A perpetuated corner for which the records by county or other surveyors positively show that subsequent witness marks were placed and/or perpetuated when there was still positive evidence of the original witness marks identifying the corner placed by the original government surveyors, and provided the chain of perpetuation is not broken and evidence of the perpetuation exists.
 - C. A poorly monumented and/or documented corner whose basis for remonumentation is its long use and acceptance by local residents as the government corner, and/or its general agreement with the GLO survey in the area. Long usage is at least 20 years of undisputed use.
 - D. A county surveyor may make application for remonumentation of a corner that has been reestablished if there is record documentation verifying the twenty (20) year period, the corner is not in conflict with another corner, and the corner was reestablished by a county surveyor in accordance with the procedures outlined in the Missouri statutes for the reestablishment of a lost corner.
3. **PUBLIC NOTICE.** The County Commission shall publish a notice once each week for three consecutive weeks in some newspaper of general circulation published in the county. The County shall furnish the Department with a publication affidavit verifying the advertisement. The form of the notice is as follows:

"The following corners of the Original United States Public Land Survey will be remonumented. Any citizen wishing to file objections to the remonumentation of the existing corner marker shall do so with the State Land Surveyor, PO Box 250, Rolla, Missouri 65402 within 30 days."

(List of corners - to be furnished by the Department)

4. **INVESTIGATION OF OBJECTION TO REMONUMENTATION.** The State Land Surveyor shall investigate all objections to remonumentation and his decision will be final.
5. **DEPARTMENT TO FURNISH MONUMENTS.** The Department will furnish the County Surveyor with all necessary material (monuments, witness signs, posts and tree tags) required for remonumentation.

6. PROCEDURE

- A. The county surveyor must meet the following deadlines in performing the work under this contract:**
- 1) Submit to the Department of Natural Resources an application for remonumentation (partially completed Certified Land Corner Restoration Form) on each corner on or before September 30, 2006. The Department of Natural Resources will approve or disapprove within 30 days, and designate any corners required to be tied to the Missouri Coordinate System 1983.**
 - 2) Start public notice publication on or before December 1, 2006;**
 - 3) The remonumentation can begin when submitted corners have been approved and monuments delivered to the county surveyor;**
 - 4) Submit completed Certified Land Corner Restoration Forms on or before March 1, 2007. The Department of Natural Resources will approve or disapprove the forms within 30 days; and**
 - 5) Make any corrections to monumentation or forms and resubmit along with an invoice to the county on or before May 1, 2007. Failure to meet the above deadlines shall, at the option of the Department, be cause for termination of this contract after the County is duly notified in writing.**
- B. Prior to the public notice and remonumentation, the County Surveyor will submit to the State Land Surveyor for his approval on each corner, a copy of a partially completed Certified Land Corner Restoration form containing the following information:**
- 1) Description of the original monument and accessories including the book and page reference;**
 - 2) a) Sufficient information to show justification of longstanding use by subsequent surveys (including book and page reference);**
b) Sufficient information to show justification of longstanding use by local residents and measurements to show agreement with the GLO survey of the area; or
c) Sufficient information to show the corner meets the requirements of 2D.
 - 3) Description of corner evidence found;**
 - 4) Sketch of corner, showing sufficient information to locate the corner position in the field, and a recommendation of the type and placement of monument and reference marks to be set.**
- C. Upon approval and notification by the State Land Surveyor, the county court will publish a notice as described in paragraph 3 of this agreement.**
- D. The County Surveyor may start remonumentation of those corners listed in the public notice with the type of monument approved by the State Land Surveyor upon receipt of the approved list of corners. Remonumentation shall be in accordance with the Department of Natural Resources' Specifications for Perpetuation of the Original United States Public Land Survey Corners.**
- E. Upon completion of remonumentation the County Surveyor shall submit to the State Land Surveyor for approval, completed original Certified Land Corner Restoration forms on each corner monumented. All information will be typed or completed in black ink. Lettering or typing shall not be less than 8 point. In addition to the information required in 6B above, the form shall contain a description of the monument and accessories established to perpetuate the location of the corner. A sketch of the corner will be provided on the back of the form.**
- F. Upon approval by the State Land Surveyor of the remonumentation and Certified Land Corner Restoration forms, reimbursement by the Department shall be made as outlined in paragraph 11 below.**


- 7. **TERMINATION OF CONTRACT CAUSE.** If through any reasonable cause, the Department cannot fulfill its obligation under this contract, or if the County cannot for any reasonable cause fulfill its obligation, this contract can be terminated. In the event either party finds it necessary to request a cancellation such fact will be revealed without delay so that as much time as possible can be devoted to a settlement. Every effort will be made to prevent loss to the County or the Department.
- 8. **CHANGES.** The County or Department may, from time to time, require changes in the scope of services and the time of performance hereunder. Such changes, including any increase or decrease in the amount of compensation, which are mutually agreed upon by and between the County and the Department, shall be incorporated in written amendments to this contract.
- 9. **GOVERNING LAW.** This contract shall be interpreted under and governed by the laws of the State of Missouri.
- 10. **REIMBURSEMENT BY THE COUNTY.** The County agrees to reimburse the County Surveyor for his services rendered by the terms of this contract.
- 11. **REIMBURSEMENT BY THE DEPARTMENT.** The Department will reimburse the county \$200.00 for each corner remonumented not having a valid objection and remonumented in accordance with this agreement. The County will submit to the Department an invoice for these services along with a copy of the County Surveyor's invoice to the county. **THIS AGREEMENT SHALL BE SUBJECT TO THE OVERALL MAXIMUM OF \$2,000.00 FOR TEN (10) CORNERS.**
- 12. **CONTRACT PERIOD.** This contract shall expire on: June 1, 2007.

IN WITNESS WHEREOF, the parties hereto have caused this agreement to be executed as of the aforementioned date.

ACCEPTED:



 Presiding County Commissioner



August 3 2006

 (Date)

RECOMMENDED FOR APPROVAL:

 J. Michael Flowers, PLS
 State Land Surveyor

 (Date)

APPROVED:

 Mimi R. Garstang, Director
 Division of Geology and Land Survey

 (Date)

CONTRACT FOR SERVICES
BY AND BETWEEN

BOONE COUNTY

AND

THE MISSOURI DEPARTMENT OF NATURAL RESOURCES

CONTRACT NO. #07-09

THIS AGREEMENT entered into this 11th day of August, 2006 by and between BOONE COUNTY, Missouri (hereinafter called the "county"), and the DEPARTMENT OF NATURAL RESOURCES, (Director of the Department of Natural Resources, Director of Division of Geology and Land Survey, and State Land Surveyor) hereinafter called the "Department."

WHEREAS, the County desires to engage the Department to render certain services hereafter described in connection with delineation of section and quarter section corners of the United States Public Land Survey and known as the County Surveyor Cooperative Remonumentation Program.

NOW, THEREFORE, the parties hereto do mutually agree as follows:

1. **EMPLOYMENT OF COUNTY SURVEYOR.** The County hereby agrees to engage the County Surveyor to perform the services hereinafter set forth.
2. **SCOPE OF SERVICES.** The County Surveyor will remonument corners of the United States Public Land Survey, satisfying one of the following descriptions:
 - A. An original corner established by the original government surveyors under contract from the General Land Office or its successors in title, for which sufficient original evidence exists to definitely locate the position of said corner.
 - B. A perpetuated corner for which the records by county or other surveyors positively show that subsequent witness marks were placed and/or perpetuated when there was still positive evidence of the original witness marks identifying the corner placed by the original government surveyors, and provided the chain of perpetuation is not broken and evidence of the perpetuation exists.
 - C. A poorly monumented and/or documented corner whose basis for remonumentation is its long use and acceptance by local residents as the government corner, and/or its general agreement with the GLO survey in the area. Long usage is at least 20 years of undisputed use.
 - D. A county surveyor may make application for remonumentation of a corner that has been reestablished if there is record documentation verifying the twenty (20) year period, the corner is not in conflict with another corner, and the corner was reestablished by a county surveyor in accordance with the procedures outlined in the Missouri statutes for the reestablishment of a lost corner.
3. **PUBLIC NOTICE.** The County Commission shall publish a notice once each week for three consecutive weeks in some newspaper of general circulation published in the county. The County shall furnish the Department with a publication affidavit verifying the advertisement. The form of the notice is as follows:

"The following corners of the Original United States Public Land Survey will be remonumented. Any citizen wishing to file objections to the remonumentation of the existing corner marker shall do so with the State Land Surveyor, PO Box 250, Rolla, Missouri 65402 within 30 days."

(List of corners - to be furnished by the Department)

4. **INVESTIGATION OF OBJECTION TO REMONUMENTATION.** The State Land Surveyor shall investigate all objections to remonumentation and his decision will be final.
5. **DEPARTMENT TO FURNISH MONUMENTS.** The Department will furnish the County Surveyor with all necessary material (monuments, witness signs, posts and tree tags) required for remonumentation.

6. PROCEDURE.

A. The county surveyor must meet the following deadlines in performing the work under this contract:

- 1) Submit to the Department of Natural Resources an application for remonumentation (partially completed Certified Land Corner Restoration Form) on each corner on or before September 30, 2006. The Department of Natural Resources will approve or disapprove within 30 days, and designate any corners required to be tied to the Missouri Coordinate System 1983.
- 2) Start public notice publication on or before December 1, 2006;
- 3) The remonumentation can begin when submitted corners have been approved and monuments delivered to the county surveyor;
- 4) Submit completed Certified Land Corner Restoration Forms on or before March 1, 2007. The Department of Natural Resources will approve or disapprove the forms within 30 days; and
- 5) Make any corrections to monumentation or forms and resubmit along with an invoice to the county on or before May 1, 2007. Failure to meet the above deadlines shall, at the option of the Department, be cause for termination of this contract after the County is duly notified in writing.

B. Prior to the public notice and remonumentation, the County Surveyor will submit to the State Land Surveyor for his approval on each corner, a copy of a partially completed Certified Land Corner Restoration form containing the following information:

- 1) Description of the original monument and accessories including the book and page reference;
- 2) a) Sufficient information to show justification of longstanding use by subsequent surveys (including book and page reference);
b) Sufficient information to show justification of longstanding use by local residents and measurements to show agreement with the GLO survey of the area; or
c) Sufficient information to show the corner meets the requirements of 2D.
- 3) Description of corner evidence found;
- 4) Sketch of corner, showing sufficient information to locate the corner position in the field, and a recommendation of the type and placement of monument and reference marks to be set.

C. Upon approval and notification by the State Land Surveyor, the county court will publish a notice as described in paragraph 3 of this agreement.

D. The County Surveyor may start remonumentation of those corners listed in the public notice with the type of monument approved by the State Land Surveyor upon receipt of the approved list of corners. Remonumentation shall be in accordance with the Department of Natural Resources' Specifications for Perpetuation of the Original United States Public Land Survey Corners.

E. Upon completion of remonumentation the County Surveyor shall submit to the State Land Surveyor for approval, completed original Certified Land Corner Restoration forms on each corner monumented. All information will be typed or completed in black ink. Lettering or typing shall not be less than 8 point. In addition to the information required in 6B above, the form shall contain a description of the monument and accessories established to perpetuate the location of the corner. A sketch of the corner will be provided on the back of the form.

F. Upon approval by the State Land Surveyor of the remonumentation and Certified Land Corner Restoration forms, reimbursement by the Department shall be made as outlined in paragraph 11 below.

- 7. **TERMINATION OF CONTRACT CAUSE.** If through any reasonable cause, the Department cannot fulfill its obligation under this contract, or if the County cannot for any reasonable cause fulfill its obligation, this contract can be terminated. In the event either party finds it necessary to request a cancellation such fact will be revealed without delay so that as much time as possible can be devoted to a settlement. Every effort will be made to prevent loss to the County or the Department.
- 8. **CHANGES.** The County or Department may, from time to time, require changes in the scope of services and the time of performance hereunder. Such changes, including any increase or decrease in the amount of compensation, which are mutually agreed upon by and between the County and the Department, shall be incorporated in written amendments to this contract.
- 9. **GOVERNING LAW.** This contract shall be interpreted under and governed by the laws of the State of Missouri.
- 10. **REIMBURSEMENT BY THE COUNTY.** The County agrees to reimburse the County Surveyor for his services rendered by the terms of this contract.
- 11. **REIMBURSEMENT BY THE DEPARTMENT.** The Department will reimburse the county \$200.00 for each corner remonumented not having a valid objection and remonumented in accordance with this agreement. The County will submit to the Department an invoice for these services along with a copy of the County Surveyor's invoice to the county. **THIS AGREEMENT SHALL BE SUBJECT TO THE OVERALL MAXIMUM OF \$2,000.00 FOR TEN (10) CORNERS.**
- 12. **CONTRACT PERIOD.** This contract shall expire on: June 1, 2007.

IN WITNESS WHEREOF, the parties hereto have caused this agreement to be executed as of the aforementioned date.



ACCEPTED:

Keith Schuman
 Presiding County Commissioner

August 3 2006
 (Date)

RECOMMENDED FOR APPROVAL:

J. Michael Flowers
 J. Michael Flowers, PLS
 State Land Surveyor

8/10/06
 (Date)

APPROVED:

Mimi F. Garstang
 Mimi F. Garstang, Director
 Division of Geology and Land Survey

8-11-06
 (Date)

CERTIFIED COPY OF ORDER

STATE OF MISSOURI }
County of Boone } ea.

June Session of the April Adjourned Term

Term. 20 06

In the County Commission of said county, on the

3rd


day of August

20 06


the following, among other proceedings, were had, viz:

Now on this day the County Commission of the County of Boone does hereby authorize the use of the Chambers and Chambers Atrium on September 30, 2006 between 8:30 a.m. and 1:30 p.m. for the meeting of Women in Ministry. It is further ordered that the Presiding Commissioner be hereby authorized to sign said application.


Done this 3rd day of August 2006.


Keith Schnarre
Presiding Commissioner

ATTEST:


Wendy S. Noren
Clerk of the County Commission


Karen M. Miller
District I Commissioner


Skip Elkin
District II Commissioner

CERTIFIED COPY OF ORDER

STATE OF MISSOURI }
County of Boone } ea.

June Session of the April Adjourned Term


Term. 20 06

In the County Commission of said county, on the 3rd day of August 20 06


the following, among other proceedings, were had, viz:

Now on this day the County Commission of the County of Boone does hereby accept the Final Development Plan Coastal Electric. It is further ordered that the Presiding Commissioner be hereby authorized to sign said plan.

Done this 3rd day of August 2006.


Keith Schnarre
Presiding Commissioner

ATTEST:


Wendy S. Noren
Clerk of the County Commission


Karen M. Miller
District I Commissioner


Skip Elkin
District II Commissioner

Keith Schnarre, Presiding Commissioner
Karen M. Miller, District I Commissioner
Skip Elkin, District II Commissioner



Roger B. Wilson
Boone County Government Center
801 East Walnut Room 245
Columbia, MO 65201-7732
573-886-4305 • FAX 573-886-4311

Boone County Commission

APPLICATION FOR ORGANIZATIONAL USE OF BOONE COUNTY FACILITIES

The undersigned organization hereby applies for a permit to use the Boone County Courthouse Grounds and/or Government Center as follows:

Description of Use: Meeting of Women in Ministry

Date(s) of Use: September 30, 2006

Time of Use: From: 8³⁰ a.m./p.m. thru 1³⁰ a.m./p.m.

Facility requested: Courthouse Grounds - Courtyard Square - Chambers - Chambers Atrium - Rm220 - Rm208 - Rm139

The undersigned organization agrees to abide by the following terms and conditions in the event this application is approved:

1. To notify the Columbia Police Department and Boone County Sheriff's Department of time and date of use and abide by all applicable laws, ordinances and county policies in using Courthouse grounds or designated rooms.
2. To remove all trash or other debris that may be deposited (by participants) on the courthouse grounds and/or in rooms by the organizational use.
3. To repair, replace, or pay for the repair or replacement of damaged property including shrubs, flowers or other landscape caused by participants in the organizational use of courthouse grounds and/or carpet and furnishings in rooms.
4. To conduct its use of courthouse grounds and/or rooms in such a manner as to not unreasonably interfere with normal courthouse and/or Boone County Government building functions.
5. To indemnify and hold the County of Boone, its officers, agents and employees, harmless from any and all claims, demands, damages, actions, causes of action or suits of any kind or nature including costs, litigation expenses, attorney fees, judgments, settlements on account of bodily injury or property damage incurred by anyone participating in or attending the organizational use on the courthouse grounds and/or use of rooms as specified in this application.

Name of Organization/Person: House of Women of Ministry (Pat McCarty)

Organization Representative/Title: Pat McCarty (Founder)

Address/Phone Number: 573-447-3384

Date of Application: July 31, 2006

PERMIT FOR ORGANIZATIONAL USE OF BOONE COUNTY FACILITIES

The County of Boone hereby grants the above application for permit in accordance with the terms and conditions above written. The above permit is subject to termination for any reason by duly entered order of the Boone County Commission.

ATTEST:

BOONE COUNTY, MISSOURI

Wendy S. Norans
County Clerk

Keith Schnarre
County Commissioner

DATE: Aug 3, 2006